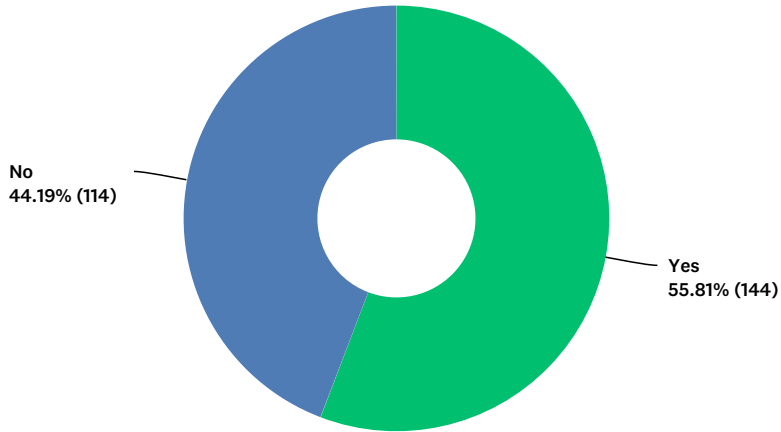


Q1 Do you know your Block Captain in your neighborhood?

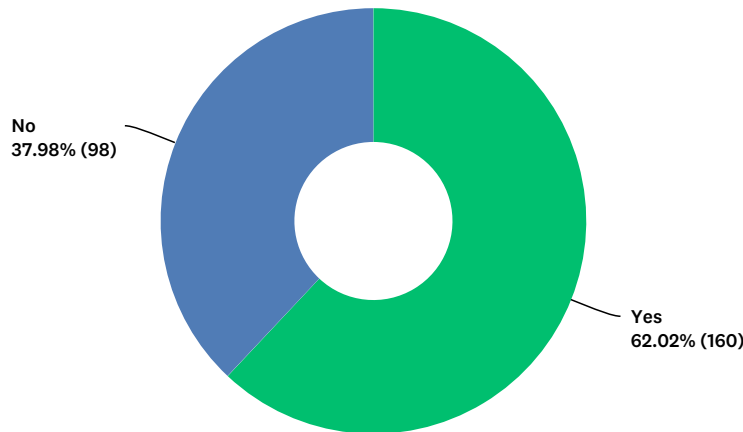
Answered: 258 Skipped: 0



| ANSWER CHOICES | RESPONSES | |
|----------------|-----------|-----|
| Yes | 55.81% | 144 |
| No | 44.19% | 114 |
| TOTAL | | 258 |

Q2 Do you believe that you need additional education on wildfire mitigation measures implemented by the City and RHCA?

Answered: 258 Skipped: 0

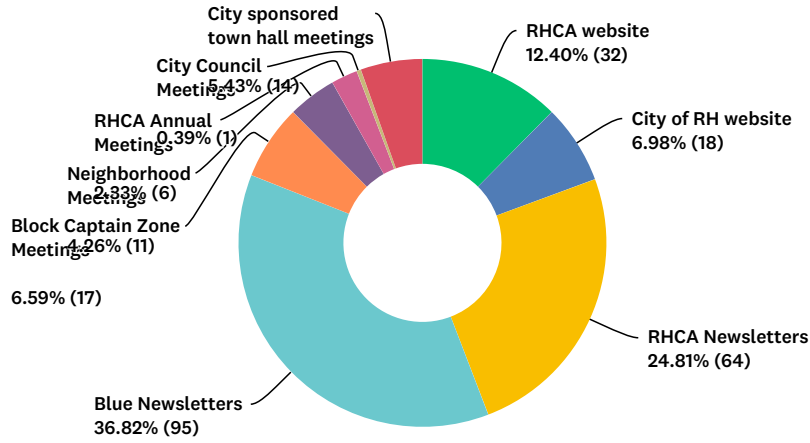


| ANSWER CHOICES | RESPONSES | |
|----------------|-----------|-----|
| Yes | 62.02% | 160 |
| No | 37.98% | 98 |
| TOTAL | | 258 |

Q3 What has/is the best way to keep you informed?

Answered: 258 Skipped: 0

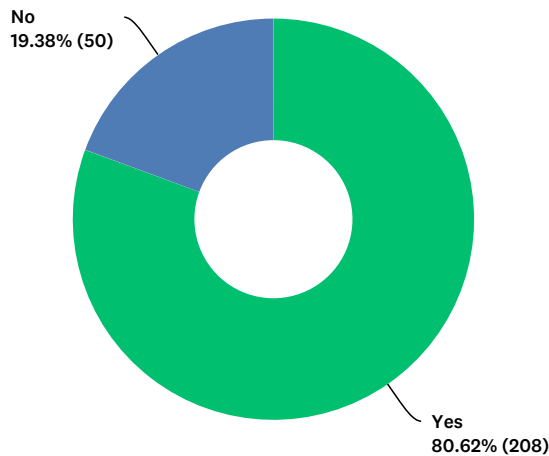
Rolling Hills Wildfire Mitigation Survey



| ANSWER CHOICES | RESPONSES |
|-----------------------------------|------------|
| RHCA website | 12.40% 32 |
| City of RH website | 6.98% 18 |
| RHCA Newsletters | 24.81% 64 |
| Blue Newsletters | 36.82% 95 |
| Block Captain Zone Meetings | 6.59% 17 |
| Neighborhood Meetings | 4.26% 11 |
| RHCA Annual Meetings | 2.33% 6 |
| City Council Meetings | 0.39% 1 |
| City sponsored town hall meetings | 5.43% 14 |
| TOTAL | 258 |

Q4 Would you be interested in receiving information on the best way to manage the vegetation in the canyons to prevent wildfires?

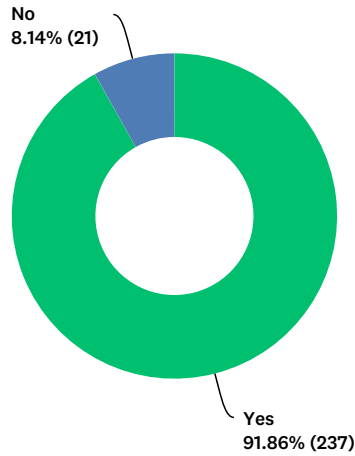
Answered: 258 Skipped: 0



| ANSWER CHOICES | RESPONSES |
|----------------|------------|
| Yes | 80.62% 208 |
| No | 19.38% 50 |
| TOTAL | 258 |

Q5 Are you aware of the City ordinance that requires all property owners to eliminate dead vegetation from their properties?

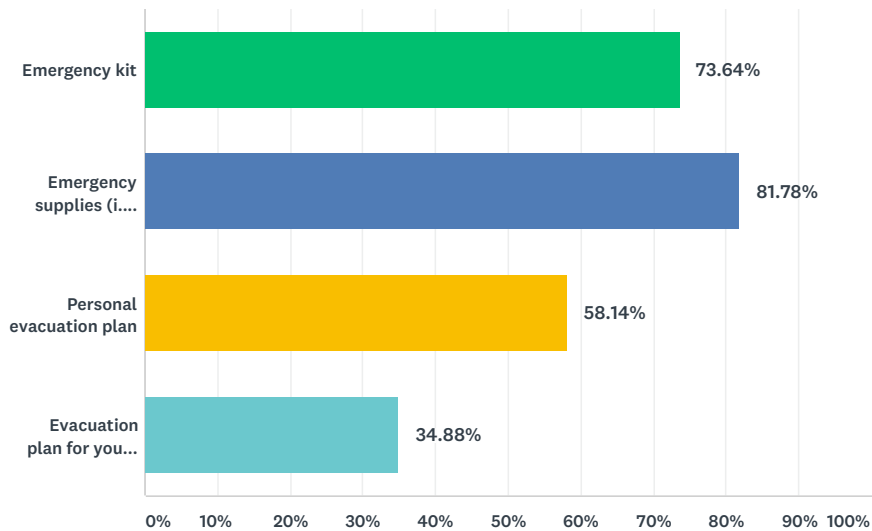
Answered: 258 Skipped: 0



| ANSWER CHOICES | RESPONSES | |
|----------------|-----------|------------|
| Yes | 91.86% | 237 |
| No | 8.14% | 21 |
| TOTAL | | 258 |

Q6 Do you have the following? Check all that apply.

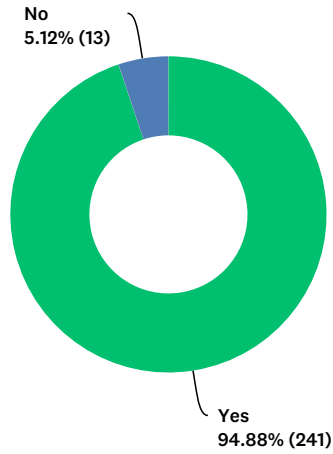
Answered: 258 Skipped: 0



| ANSWER CHOICES | RESPONSES | |
|--|-----------|-----|
| Emergency kit | 73.64% | 190 |
| Emergency supplies (i.e., water, canned goods, flash lights, and cash) | 81.78% | 211 |
| Personal evacuation plan | 58.14% | 150 |
| Evacuation plan for your animals | 34.88% | 90 |
| Total Respondents: 258 | | |

Q7 Do you own or use a smart phone?

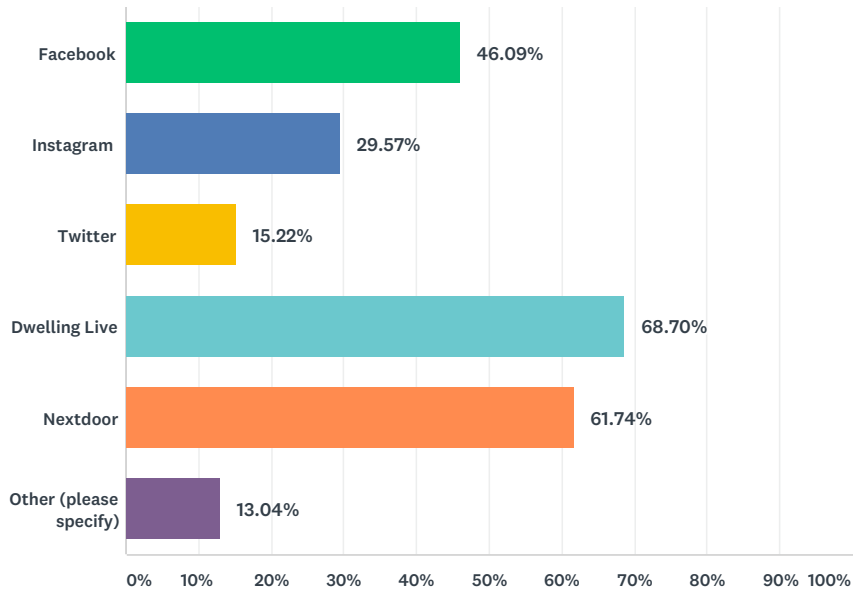
Answered: 254 Skipped: 4



| ANSWER CHOICES | RESPONSES | |
|----------------|-----------|-----|
| Yes | 94.88% | 241 |
| No | 5.12% | 13 |
| TOTAL | | 254 |

Q8 What social media/communication platforms do you use? Check all that apply.

Answered: 230 Skipped: 28



| ANSWER CHOICES | RESPONSES | |
|----------------|-----------|-----|
| Facebook | 46.09% | 106 |
| Instagram | 29.57% | 68 |
| Twitter | 15.22% | 35 |
| Dwelling Live | 68.70% | 158 |

Rolling Hills Wildfire Mitigation Survey

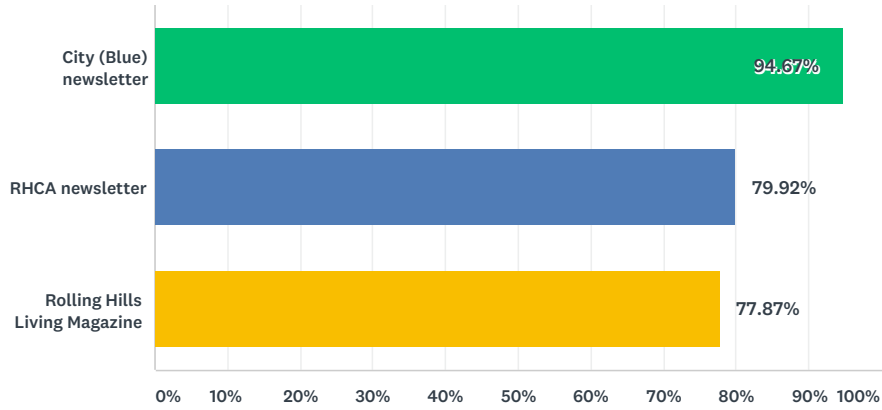
| | | |
|------------------------|--------|-----|
| Nextdoor | 61.74% | 142 |
| Other (please specify) | 13.04% | 30 |
| Total Respondents: 230 | | |

| # | OTHER (PLEASE SPECIFY) | DATE |
|----|---|---------------------|
| 1 | standard email | 12/2/2019 5:58 PM |
| 2 | Email | 11/27/2019 10:50 PM |
| 3 | smart phone mesage | 11/20/2019 10:33 PM |
| 4 | multiple emails: Need a single source email consolidating all online sources citing FIRE. | 11/15/2019 8:52 PM |
| 5 | NONE | 11/15/2019 7:43 PM |
| 6 | email | 11/15/2019 4:22 PM |
| 7 | e-mail | 11/15/2019 5:32 AM |
| 8 | none | 11/15/2019 4:33 AM |
| 9 | Email | 11/15/2019 1:01 AM |
| 10 | none | 11/7/2019 11:23 PM |
| 11 | Linked In | 11/5/2019 5:17 AM |
| 12 | don't like social media - it's a toy and not for serious communication | 11/5/2019 2:52 AM |
| 13 | none | 11/5/2019 2:23 AM |
| 14 | none | 11/4/2019 10:22 PM |
| 15 | Email | 10/27/2019 1:53 AM |
| 16 | no others | 10/26/2019 1:21 AM |
| 17 | E Mail - Phone | 10/25/2019 5:15 PM |
| 18 | none | 10/25/2019 2:32 AM |
| 19 | gmail and yahoo | 10/24/2019 11:16 PM |
| 20 | None | 10/24/2019 12:53 PM |
| 21 | EMAILS . | 10/24/2019 2:53 AM |
| 22 | sms, whatsapp, email | 10/24/2019 1:39 AM |
| 23 | email only | 10/23/2019 5:03 PM |
| 24 | I don't use any of these very often | 10/23/2019 2:37 PM |
| 25 | LinkedIn | 10/23/2019 11:51 AM |
| 26 | none | 10/23/2019 6:24 AM |
| 27 | Life360 | 10/23/2019 5:16 AM |
| 28 | CELL PHONE TEXTING | 10/23/2019 5:12 AM |
| 29 | Patch | 10/23/2019 4:22 AM |
| 30 | None | 10/23/2019 2:37 AM |

Q9 Do you read the following City/Association Communication? Check all that apply.

Answered: 244 Skipped: 14

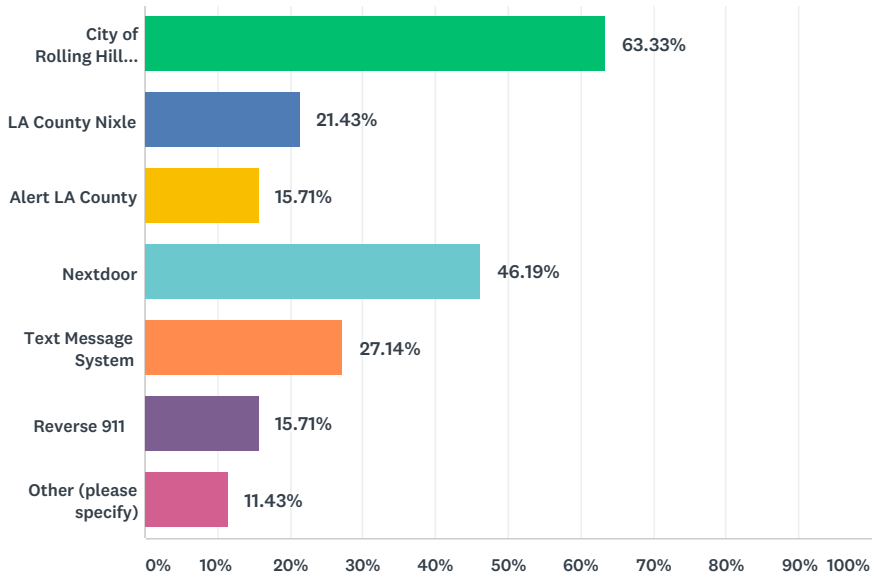
Rolling Hills Wildfire Mitigation Survey



| ANSWER CHOICES | RESPONSES |
|-------------------------------|------------|
| City (Blue) newsletter | 94.67% 231 |
| RHCA newsletter | 79.92% 195 |
| Rolling Hills Living Magazine | 77.87% 190 |
| Total Respondents: 244 | |

Q10 Are you signed up to receive the following available public alerts?
Check all that apply.

Answered: 210 Skipped: 48



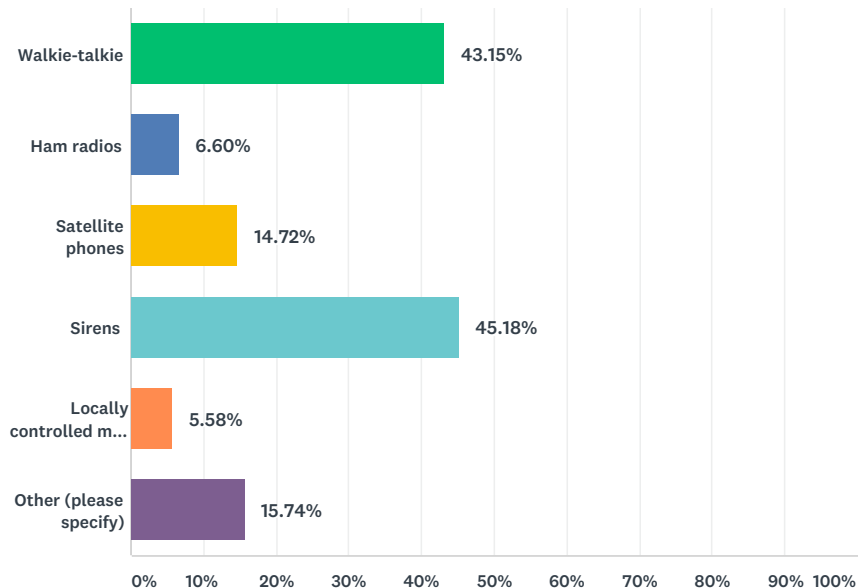
| ANSWER CHOICES | RESPONSES |
|---|------------|
| City of Rolling Hills City Notification | 63.33% 133 |
| LA County Nixle | 21.43% 45 |
| Alert LA County | 15.71% 33 |
| Nextdoor | 46.19% 97 |
| Text Message System | 27.14% 57 |
| Reverse 911 | 15.71% 33 |
| Other (please specify) | 11.43% 24 |
| Total Respondents: 210 | |

Rolling Hills Wildfire Mitigation Survey

| # | OTHER (PLEASE SPECIFY) | DATE |
|----|--|---------------------|
| 1 | I dont have any. | 11/20/2019 10:33 PM |
| 2 | ROLLING HILLS City all residents calls. Interestedhome #s? cell #s? | 11/15/2019 8:52 PM |
| 3 | I get alerts when children are abducted. Not sure what that is called. | 11/5/2019 10:43 PM |
| 4 | i don't think i have signed up for any of these | 11/5/2019 2:23 AM |
| 5 | none of the above | 11/4/2019 10:48 PM |
| 6 | dont know | 11/4/2019 10:22 PM |
| 7 | None | 10/27/2019 7:50 PM |
| 8 | no others | 10/26/2019 1:21 AM |
| 9 | E Mail - Phone | 10/25/2019 5:15 PM |
| 10 | No, we don't know about any. | 10/25/2019 2:32 AM |
| 11 | dont know | 10/24/2019 4:10 PM |
| 12 | NO | 10/24/2019 2:53 AM |
| 13 | Unaware of availability and signup requirements. | 10/23/2019 7:01 PM |
| 14 | None | 10/23/2019 5:03 PM |
| 15 | I'm not cure about city of rh notifications | 10/23/2019 2:37 PM |
| 16 | I'm not signed up for any. | 10/23/2019 1:58 PM |
| 17 | e mail but it may not work in an emergency | 10/23/2019 6:24 AM |
| 18 | I have no idea which I am signed up for??? | 10/23/2019 5:48 AM |
| 19 | Not sure | 10/23/2019 3:57 AM |
| 20 | Shake Alert LA | 10/23/2019 3:54 AM |
| 21 | RHE alerts | 10/23/2019 3:49 AM |
| 22 | none | 10/23/2019 3:18 AM |
| 23 | how do I sign up | 10/23/2019 3:05 AM |
| 24 | I haven't signet any public alert | 10/23/2019 2:46 AM |

Q11 When a disaster strikes communications that we use every day may be disrupted, such as landlines (wired telephone) and cellphones. What means would you like to use for communication if those devices are not functional?

Answered: 197 Skipped: 61



Rolling Hills Wildfire Mitigation Survey

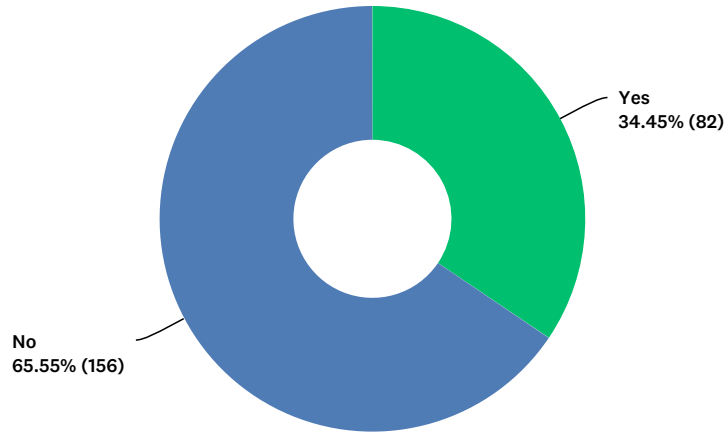
| ANSWER CHOICES | RESPONSES | |
|---|-----------|----|
| Walkie-talkie | 43.15% | 85 |
| Ham radios | 6.60% | 13 |
| Satellite phones | 14.72% | 29 |
| Sirens | 45.18% | 89 |
| Locally controlled mesh network such as GoTenna | 5.58% | 11 |
| Other (please specify) | 15.74% | 31 |
| Total Respondents: 197 | | |

| # | OTHER (PLEASE SPECIFY) | DATE |
|----|--|---------------------|
| 1 | i am open for suggestions | 12/2/2019 9:05 PM |
| 2 | ? | 11/20/2019 10:33 PM |
| 3 | W-Talkie, define: model, range, cost; disaster = sirens | 11/15/2019 8:52 PM |
| 4 | Don't know | 11/15/2019 4:31 AM |
| 5 | ? | 11/7/2019 11:23 PM |
| 6 | Really had not thought about this. Walkie talkies seem great but the system would have to be organized in advance. I don't have a ham radio but that would be good, too! | 11/5/2019 10:43 PM |
| 7 | sirens and loudspeakers to tell us what the emergency is | 11/5/2019 3:38 AM |
| 8 | we need someone to tell us how to get out from our homes location if a fire breaks out only two ways to go | 11/5/2019 2:23 AM |
| 9 | Not sure? | 11/5/2019 1:46 AM |
| 10 | no plan | 11/4/2019 10:48 PM |
| 11 | dont know | 11/4/2019 10:22 PM |
| 12 | none | 11/4/2019 9:55 PM |
| 13 | I'm not familiar with them enough to know | 11/2/2019 5:55 PM |
| 14 | e mail | 10/31/2019 5:16 PM |
| 15 | I don't know | 10/29/2019 12:33 AM |
| 16 | Personal Contact | 10/25/2019 5:15 PM |
| 17 | We don't have a Walkie-Talkie | 10/25/2019 2:32 AM |
| 18 | I don't know | 10/24/2019 2:47 AM |
| 19 | Hand crank battery radio | 10/24/2019 2:17 AM |
| 20 | neighborhood patrol | 10/24/2019 1:38 AM |
| 21 | I am not familiar with Go Tenna | 10/23/2019 11:38 PM |
| 22 | text if available | 10/23/2019 10:42 PM |
| 23 | don't know what Go-Tenna is or any others, but need something better than walkie talkie | 10/23/2019 10:19 PM |
| 24 | Don't know what to use | 10/23/2019 7:03 PM |
| 25 | None. We have a meeting place - our yacht | 10/23/2019 5:03 PM |
| 26 | i have no idea | 10/23/2019 2:37 PM |
| 27 | Dk | 10/23/2019 2:04 PM |
| 28 | Need more info about these choices | 10/23/2019 5:48 AM |
| 29 | No opinion | 10/23/2019 4:22 AM |
| 30 | I'm not sure what would work in our hilly area | 10/23/2019 3:18 AM |
| 31 | Land Line Phone not using electricity | 10/23/2019 2:49 AM |

Q12 The Landscape Committee promotes trees, plants and scrubs that are more fire-resistant. Do you think the City should codify only fire-resistant vegetation can be planted in Rolling Hills?

Answered: 238 Skipped: 20

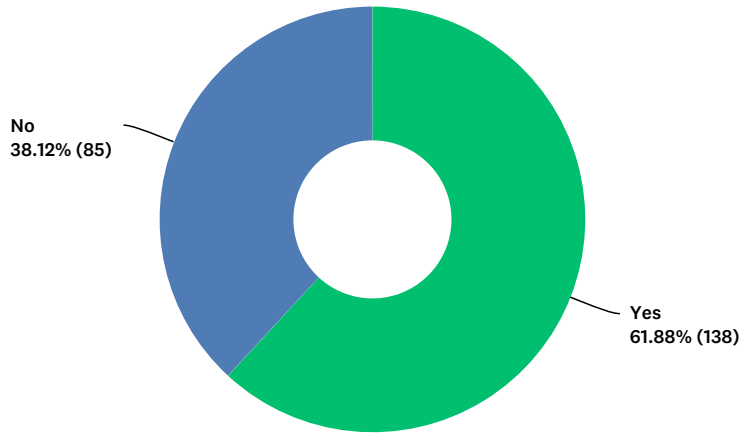
Rolling Hills Wildfire Mitigation Survey



| ANSWER CHOICES | RESPONSES |
|----------------|------------|
| Yes | 34.45% 82 |
| No | 65.55% 156 |
| TOTAL | 238 |

Q13 Do you believe the current easement rules adequately address defensible space in case of fire?

Answered: 223 Skipped: 35

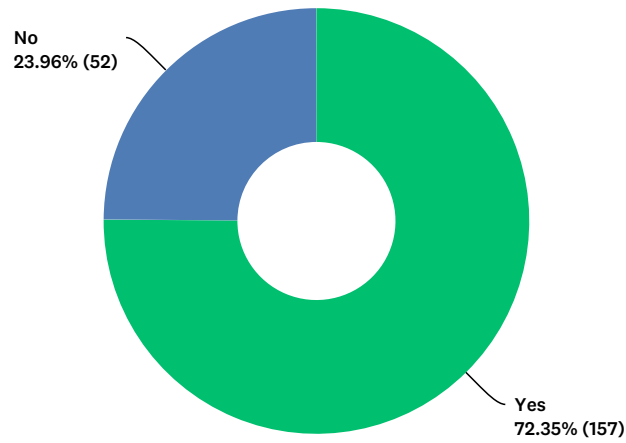


| ANSWER CHOICES | RESPONSES |
|----------------|------------|
| Yes | 61.88% 138 |
| No | 38.12% 85 |
| TOTAL | 223 |

Q14 Is there more that the homeowners, Community Association and City should be doing to protect properties in the case of wildfires?

Answered: 217 Skipped: 41

Rolling Hills Wildfire Mitigation Survey



| ANSWER CHOICES | RESPONSES | |
|----------------|-----------|------------|
| Yes | 72.35% | 157 |
| No | 23.96% | 52 |
| TOTAL | | 217 |

| # | OTHER (PLEASE SPECIFY) | DATE |
|----|--|---------------------|
| 1 | weed control on vacant lots | 12/2/2019 8:57 PM |
| 2 | develop a program to reduce fuel by 60% in the city and city trails | 12/2/2019 8:49 PM |
| 3 | Clear exit routes of excessive vegetation and remove fire-prone trees (pines, eucalyptus) and trees with huge canopies | 12/2/2019 6:05 PM |
| 4 | Plant more fire resistant vegetation | 12/2/2019 6:00 PM |
| 5 | Do neighborhood communications more often | 12/2/2019 5:55 PM |
| 6 | We need a better gate strategy for emergency exits to Miraleste from Crest Road | 11/27/2019 10:53 PM |
| 7 | the effort being put forth now is adequate | 11/27/2019 10:47 PM |
| 8 | Proactively clear canyons | 11/15/2019 10:16 PM |
| 9 | Impose tree heights to below roof height; restrict planting to region-varieties, | 11/15/2019 9:16 PM |
| 10 | underground utilities and do not allow planting of eucalyptus | 11/15/2019 6:22 PM |
| 11 | good and frequent monitoring | 11/15/2019 5:46 PM |
| 12 | Association should be in charge of cleaning dead trees on the side of roads and in easements. | 11/15/2019 5:24 PM |
| 13 | incentives to plant fire-resistant vegetation and workshops with fire safety information | 11/15/2019 6:56 AM |
| 14 | Since easements are used at the City and Association pleasure and the homeowner has no say so, the city should clean the easements.s | 11/15/2019 5:36 AM |
| 15 | More communication re: what to do now | 11/15/2019 4:36 AM |
| 16 | help the elderly people get their properties safe with clearance. A lot of the growth seems to be that which has grown with their homes since building or moving in 40 plus years ago | 11/15/2019 3:39 AM |
| 17 | trim all easement trees | 11/15/2019 1:55 AM |
| 18 | more stress and education | 11/15/2019 1:22 AM |
| 19 | RH city needs to cut the trees all over, too much grown vegetation, cut the trees, trees growing into power lines and the city tells residents to call Edison. | 11/15/2019 1:05 AM |
| 20 | When there is a fire set up an evacuation center! When there was a fire In 1973, people East of Crest went to Radar Domes! | 11/10/2019 11:51 AM |
| 21 | Enforcement of existing rules | 11/6/2019 10:15 PM |
| 22 | Enforcement of the existing rules | 11/5/2019 9:55 PM |
| 23 | Common area vegetation needs to be further maintained and more regular fire department checks should be conducted to evaluate homeowner compliance with the regulations | 11/5/2019 5:20 AM |
| 24 | Easement rules make no sense | 11/5/2019 3:49 AM |
| 25 | Can you please widen the closed crest gate to two lane exit . Right now one car stalled because it tried to smash through the closed gate and it's airbags went offthat car will block fire trucks from torrance coming in and all of us getting out. | 11/5/2019 2:57 AM |

Rolling Hills Wildfire Mitigation Survey

| | | |
|----|---|---------------------|
| 26 | info now seems only general we need to have specifics on what to do where to go | 11/5/2019 2:30 AM |
| 27 | Clear canyons of dead vegetation | 11/5/2019 2:11 AM |
| 28 | We need to control the growth in the canyons | 11/4/2019 11:39 PM |
| 29 | Confront those Home Owners that do not adhere to the Fire Property Inspection and they fail. | 11/4/2019 11:29 PM |
| 30 | Keep up with trails and make Áurea homeowners are not getting away with not cleaning their property. | 11/4/2019 11:28 PM |
| 31 | Create a fire Break around the perimeter of RH and annually thin the fire fuel in RH canyons | 11/4/2019 11:15 PM |
| 32 | more information, i don't know whether my property is adequately safe or not | 11/4/2019 10:52 PM |
| 33 | more clearing of brush and flammable plants like eucalyptus. | 11/4/2019 10:46 PM |
| 34 | Enforce all residents to clear ALL dead vegetation on their entire property at their cost, even beyond the fire departments suggested 200 feet. | 11/4/2019 10:30 PM |
| 35 | Enforce clearance and defensible space rules | 11/4/2019 9:58 PM |
| 36 | I don't know | 11/2/2019 6:00 PM |
| 37 | Making sure dead brush is removed! | 11/2/2019 1:35 AM |
| 38 | There should be a goat program to help homeowners with the overwhelming costs of canyon vegetation management. | 11/1/2019 7:07 PM |
| 39 | I think the City does a great job | 10/31/2019 4:53 PM |
| 40 | Open the Crest/Eastfield gate permanently!!! It would be my best escape route from Caballeros Rd. and I know the Fire and Sheriff's Departments would like it to be open for emergency reponse. I do not understand why this gate has not been reopened, particularly i light of the amount of money being spent on invasive plant removal for the PVLC. Let's get your priorities straight!! | 10/31/2019 4:57 AM |
| 41 | Require dry vegetation removal deeper into canyon areas. | 10/30/2019 9:23 PM |
| 42 | Enforce their easement rules and city ordinance | 10/29/2019 12:39 AM |
| 43 | If the easements are owned by the association then the association should be clearing and trimming trees in the easements. | 10/28/2019 2:33 PM |
| 44 | local neighborhood watch | 10/27/2019 7:58 PM |
| 45 | More stringent enforcement | 10/27/2019 4:58 PM |
| 46 | More vegetation clearance | 10/26/2019 7:30 PM |
| 47 | Enforce the easement weed abatement policy's already in place. | 10/25/2019 10:15 PM |
| 48 | Have the RHCA representative walk every property with the Fire Department representative | 10/25/2019 6:00 PM |
| 49 | Establish more exits out of our city in case of a disaster! | 10/25/2019 5:32 PM |
| 50 | Make the Land Conservancy Remove the fuel along our borders--that has burned our properties in the past. | 10/25/2019 2:44 AM |
| 51 | Ask Fred Vesco | 10/24/2019 11:18 PM |
| 52 | The other day, our humidity in Rolling Hills was about 5% with winds blowing at a nice clip. Two neighbors had their gardeners weed wacking. This is a disaster waiting to happen! There should be NO weed wacking on these concerning days. | 10/24/2019 10:49 PM |
| 53 | Address properties that have dead vegetation/trees | 10/24/2019 7:06 PM |
| 54 | Enforce brush clearance on RPV residents adjacent to Miraleste Canyon. Clear 15 foot tall collection of tumbleweeds at top of canyon | 10/24/2019 7:01 PM |
| 55 | address overgrown live vegetation on their own property in canyons | 10/24/2019 6:55 PM |
| 56 | Either clean the easements yourselves or clean them and charge the homeowners | 10/24/2019 6:30 PM |
| 57 | Enforce the dead vegetation ordinance! Hire more inspectors and make this thing stick. | 10/24/2019 5:19 PM |
| 58 | we have no 2nd escape route living at end of Portuguesebend Road since Burma fire road is blocked with a locked gate. Every fire in past blocks our only current escape route | 10/24/2019 4:53 PM |
| 59 | More enforcement of current ordances and RHCA landscape rules | 10/24/2019 4:45 PM |
| 60 | I've seen several properties that never did brush clearance. Who enforces it? If it is not done, can you hire the job out and send the property owner a bill or place a lien on their property? | 10/24/2019 4:33 PM |
| 61 | There is always more that can be done. | 10/24/2019 3:18 PM |
| 62 | more clearance of dead or dying trees and brush | 10/24/2019 2:08 PM |
| 63 | Artie and the guys continue to maintain the road sides and horse trails free of flammable weeds and trash. Their work, lately, is the best we've seen in the 45 years we've lived here. | 10/24/2019 11:21 AM |
| 64 | Overgrown old eucalyptus located in easements between wood homes that are built into the easement. | 10/24/2019 3:44 AM |

Rolling Hills Wildfire Mitigation Survey

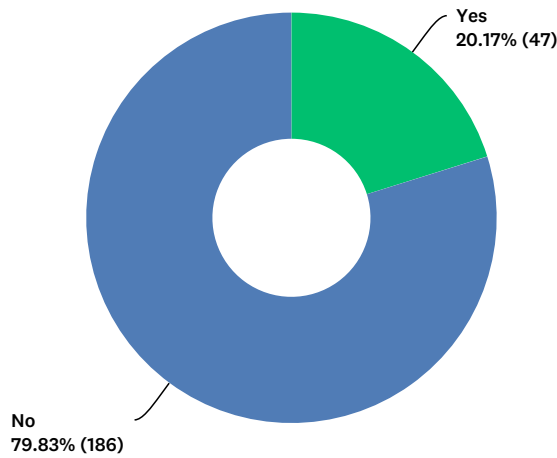
| | | |
|-----|--|---------------------|
| 65 | Clean out the brush from bottom of canyons. Especially after plowing trails | 10/24/2019 2:54 AM |
| 66 | Rules about removing dead vegetation are not adequately enforced. I can see several dead trees on a neighbor's property. | 10/24/2019 2:50 AM |
| 67 | write up residents with dead vegetation and fine heavily! u must implement the rules! | 10/24/2019 2:13 AM |
| 68 | more firefighters | 10/24/2019 1:48 AM |
| 69 | 1. underground utility wires, especially power and phone, and 2. tall trees - especially pines, eucalyptus and palms | 10/24/2019 1:44 AM |
| 70 | I would like to see the city target dangerous overgrown and crowded trees such as Eucalyptus and Pines and advise the owners about removing them because of our extreme fire area. | 10/23/2019 11:47 PM |
| 71 | Neighbors | 10/23/2019 10:58 PM |
| 72 | get rid of Eucalyptis trees | 10/23/2019 8:21 PM |
| 73 | In our case we get bombarded with tumble weeds that travel from neighborhoods. | 10/23/2019 7:10 PM |
| 74 | Crest Road and Portuguese Bend Road are the only viable evacuation routes. They must be kept open. Adjoining parcels may need special attention for fire resistance. | 10/23/2019 7:02 PM |
| 75 | Education on fire retardant systems one could purchase to spray their home before vacating | 10/23/2019 5:09 PM |
| 76 | Clear dead vegetation/trees. Concerned about above ground electrical and phone lines. | 10/23/2019 4:47 PM |
| 77 | They should be cutting down all the trees in the easements that homeowners do not and charge them if they have to | 10/23/2019 3:31 PM |
| 78 | Be more forceful in weed and brush abatement. | 10/23/2019 2:55 PM |
| 79 | make available fire retardant spray systems for sale | 10/23/2019 2:42 PM |
| 80 | Cut down dead trees and trim other trees and send bill to resident. Tons of dead stuff currently around town. | 10/23/2019 2:27 PM |
| 81 | Remove dead and sick trees | 10/23/2019 2:09 PM |
| 82 | Don't know | 10/23/2019 2:03 PM |
| 83 | more ongoing visibility and discussion in the blue letter | 10/23/2019 1:17 PM |
| 84 | Cut down more bushes trees on Crest easements. My Crest easement has horrible bushes on it. | 10/23/2019 9:49 AM |
| 85 | request a plan from each homeowner to be kept on file | 10/23/2019 6:28 AM |
| 86 | insist that easements be clear. If residents don't comply, do the work and bill the residents. | 10/23/2019 5:17 AM |
| 87 | Clear brush in the canyons that are not easily accessible to homeowners. | 10/23/2019 4:41 AM |
| 88 | Bring in the goats we see above Malaga Bank on Crenshaw Blvd. | 10/23/2019 4:29 AM |
| 89 | Enforce current easement requirements on ALL properties | 10/23/2019 4:21 AM |
| 90 | Enforce property cleanliness. | 10/23/2019 4:15 AM |
| 91 | Enforce removal of dead vegetation on individual properties | 10/23/2019 4:08 AM |
| 92 | require ALL houses have sprinkler systems | 10/23/2019 4:04 AM |
| 93 | Trees should be maintained at a certain height. They should be regularly topped off. | 10/23/2019 3:57 AM |
| 94 | Parking regulations in streets, in front of houses on our street | 10/23/2019 3:54 AM |
| 95 | Have the guards hand out warrenings to guests that smoking is not allowed. i see gardners smoking outside thier trucks often. i personally tell them not to be smoking becasue of fires. Handouts should also be in Spanish. | 10/23/2019 3:39 AM |
| 96 | I don't know what is being done by others in order to comment | 10/23/2019 3:34 AM |
| 97 | You need to either fine people to clear their easements or do it forcibly and add it to their assessments | 10/23/2019 3:29 AM |
| 98 | I wish that ease would take could be forced to be clear of vegetation and homeowners could be forced to clear dead vegetation on their property. | 10/23/2019 3:26 AM |
| 99 | Increase number of fire hydrants in each street. | 10/23/2019 3:14 AM |
| 100 | Some of the much older homeowners need reinforcement regarding clearing all items f the dead vegetation on their property | 10/23/2019 3:03 AM |
| 101 | We need a way to open the gate at Crest Road East and Eastfield. The firemen here are upset they need to park, get out of their car, unlock the gate, pull it open, go through, stop get out of the fire truck and lock the gate. That's RIDICULOUS. I'm the block captain for zone 18 b & c and we need a more reliable way to open the gate. | 10/23/2019 3:02 AM |
| 102 | enforce easements -particularly roadside easements be cleared for faster evacuation | 10/23/2019 2:59 AM |
| 103 | fire air plains , fire departments ,volunteers to help | 10/23/2019 2:59 AM |

Rolling Hills Wildfire Mitigation Survey

| | | |
|-----|---|--------------------|
| 104 | implement current rules. there is still too much dead vegetation also, the nature reserve adjacent to the firestation has dead vegetation 15 ft high. a fire will race up that canyon to RH. RPV must clear that area and help reduce fire hazard | 10/23/2019 2:53 AM |
| 105 | Remove the overhead power lines | 10/23/2019 2:51 AM |
| 106 | extensively trim and/or remove eucalyptus and other non native combustibile trees and bushes | 10/23/2019 2:51 AM |
| 107 | Meetings like this evening at city hall | 10/23/2019 2:47 AM |
| 108 | Reduce Eucalyptus trees | 10/23/2019 2:46 AM |
| 109 | Remove fire fuel from canyons BEFORE there is a fire. | 10/23/2019 2:43 AM |
| 110 | RHCA should clear the canons and trails form deadwood. | 10/23/2019 2:31 AM |

Q15 Do you need help managing your property for fire safe landscaping?

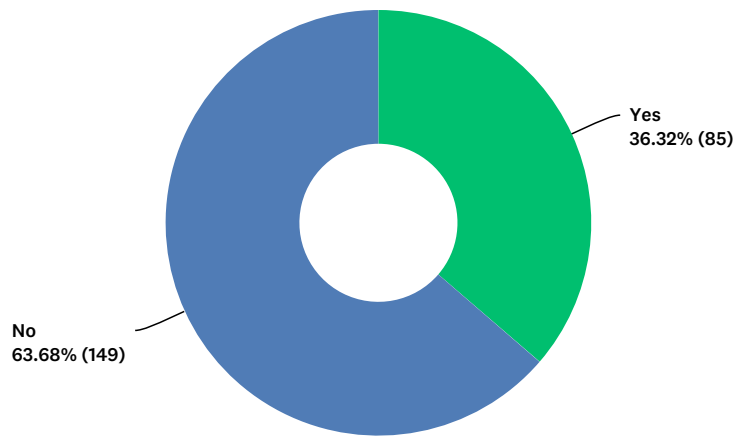
Answered: 233 Skipped: 25



| ANSWER CHOICES | RESPONSES | |
|----------------|-----------|-----|
| Yes | 20.17% | 47 |
| No | 79.83% | 186 |
| TOTAL | | 233 |

Q16 Do you need more information to make your property fire-safe?

Answered: 234 Skipped: 24



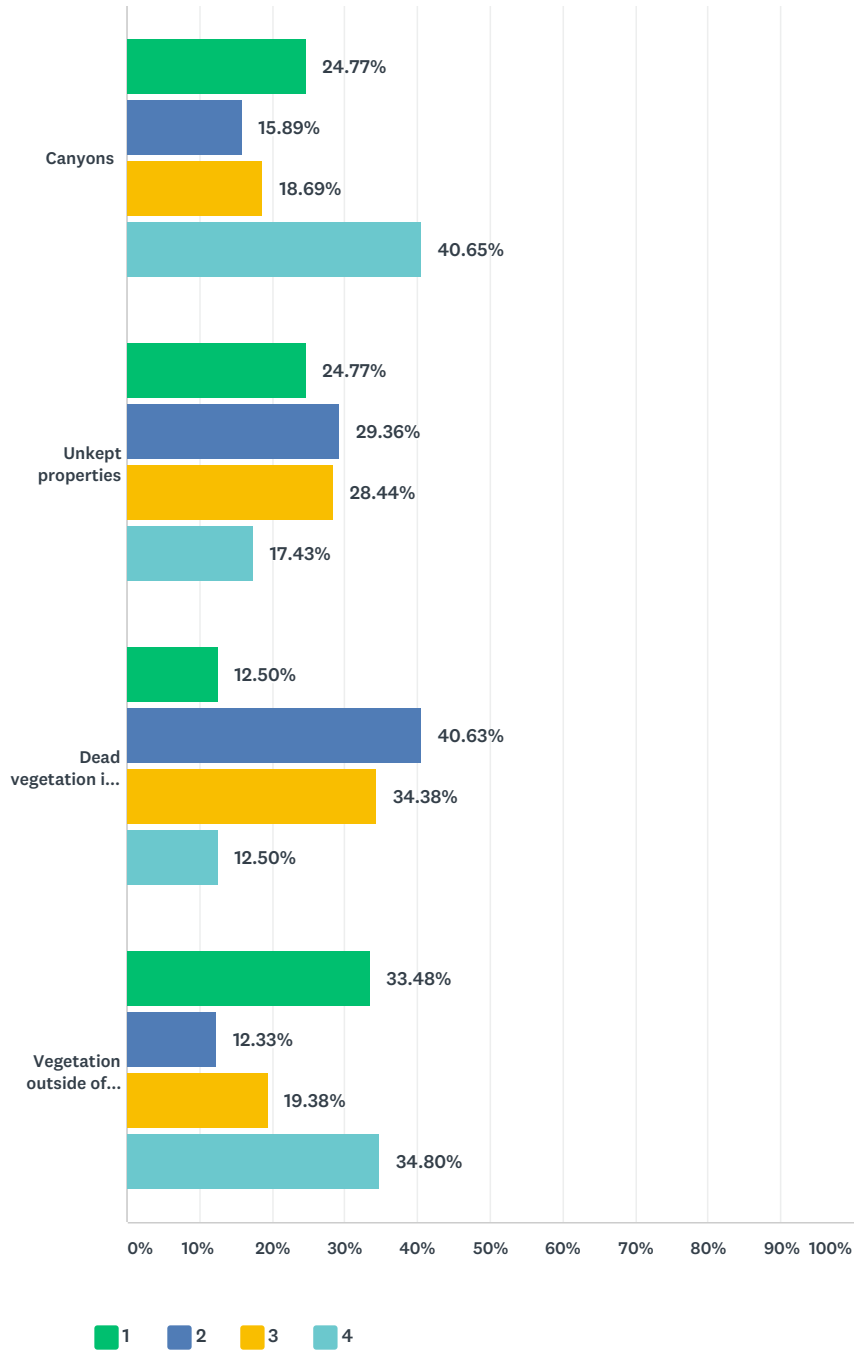
| ANSWER CHOICES | RESPONSES | |
|----------------|-----------|----|
| Yes | 36.32% | 85 |

Rolling Hills Wildfire Mitigation Survey

| | | |
|--------------|--------|------------|
| No | 63.68% | 149 |
| TOTAL | | 234 |

**Q17 Rank in priority order the greatest risk of wildfire for Rolling Hills?
Prioritize 4 as high and 1 as low**

Answered: 236 Skipped: 22



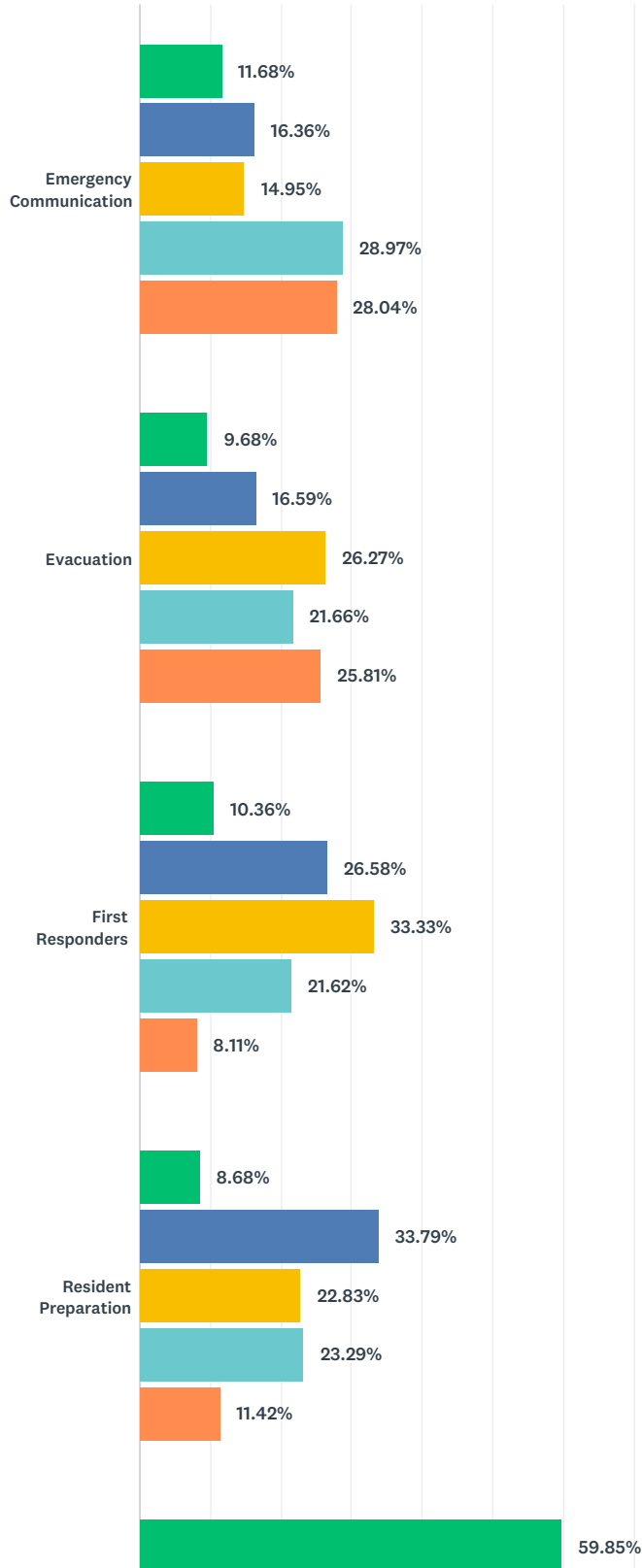
| | 1 | 2 | 3 | 4 | TOTAL | SCORE |
|----------------------------------|--------------|--------------|--------------|--------------|-------|-------|
| Canyons | 24.77% 53 | 15.89% 34 | 18.69% 40 | 40.65% 87 | 214 | 2.25 |
| Unkept properties | 24.77% 54 | 29.36% 64 | 28.44% 62 | 17.43% 38 | 218 | 2.61 |
| Dead vegetation in the community | 12.50% 28 | 40.63% 91 | 34.38% 77 | 12.50% 28 | 224 | 2.53 |

Rolling Hills Wildfire Mitigation Survey

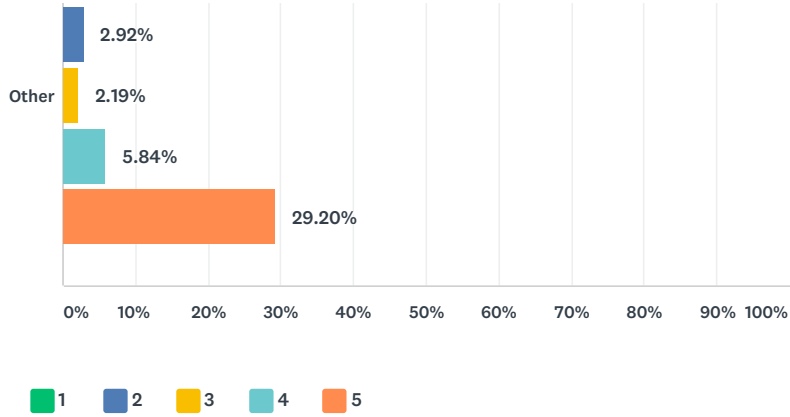
| | | | | | | |
|--|--------|--------|--------|--------|-----|------|
| Vegetation outside of Rolling Hills City limit | 33.48% | 12.33% | 19.38% | 34.80% | | |
| | 76 | 28 | 44 | 79 | 227 | 2.44 |

Q18 What are your major concerns for our community in an emergency?
Prioritize 5 as high 1 as low

Answered: 232 Skipped: 26



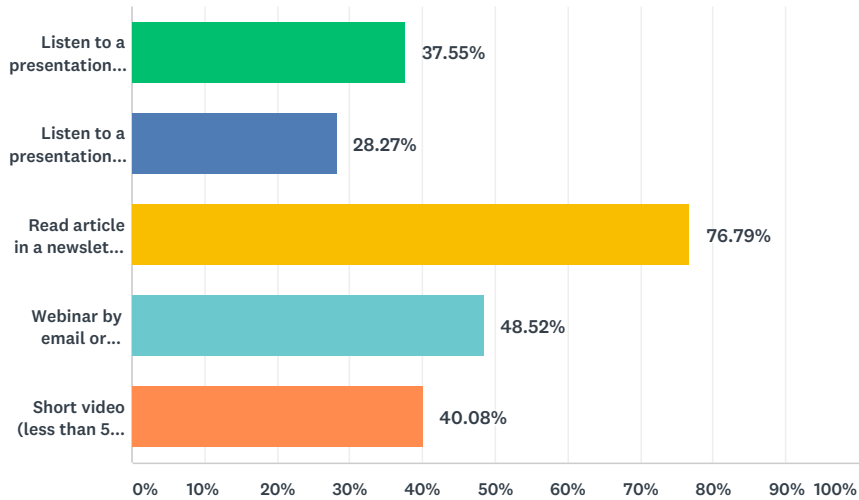
Rolling Hills Wildfire Mitigation Survey



| | 1 | 2 | 3 | 4 | 5 | TOTAL | SCORE |
|-------------------------|--------------|--------------|--------------|--------------|--------------|-------|-------|
| Emergency Communication | 11.68% 25 | 16.36% 35 | 14.95% 32 | 28.97% 62 | 28.04% 60 | 214 | 2.55 |
| Evacuation | 9.68% 21 | 16.59% 36 | 26.27% 57 | 21.66% 47 | 25.81% 56 | 217 | 2.63 |
| First Responders | 10.36% 23 | 26.58% 59 | 33.33% 74 | 21.62% 48 | 8.11% 18 | 222 | 3.09 |
| Resident Preparation | 8.68% 19 | 33.79% 74 | 22.83% 50 | 23.29% 51 | 11.42% 25 | 219 | 3.05 |
| Other | 59.85% 82 | 2.92% 4 | 2.19% 3 | 5.84% 8 | 29.20% 40 | 137 | 3.58 |

Q19 If the community organized education programs which ones would you most likely participate in? Check all that apply.

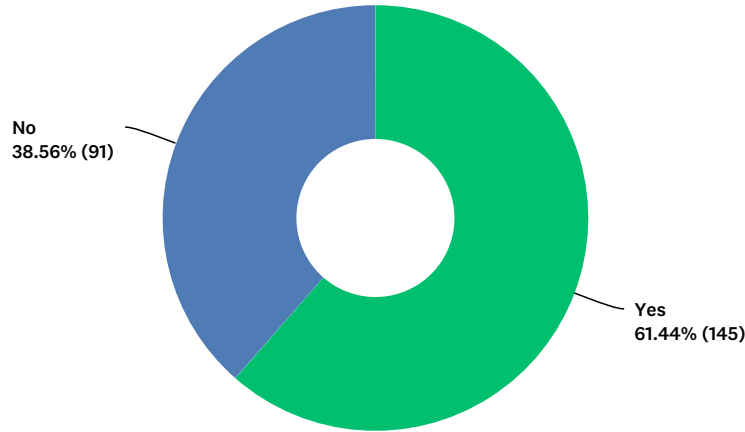
Answered: 237 Skipped: 21



| ANSWER CHOICES | RESPONSES |
|--|------------|
| Listen to a presentation at a community meeting (annual meeting, women's club meeting, etc.) | 37.55% 89 |
| Listen to a presentation at a Council Meeting/RHCA Board Meeting | 28.27% 67 |
| Read article in a newsletter or magazine | 76.79% 182 |
| Webinar by email or website | 48.52% 115 |
| Short video (less than 5 minutes) on Facebook or social media | 40.08% 95 |
| Total Respondents: 237 | |

Q20 Do you [and your family] feel prepared to evacuate if a wildfire were to break out this week?

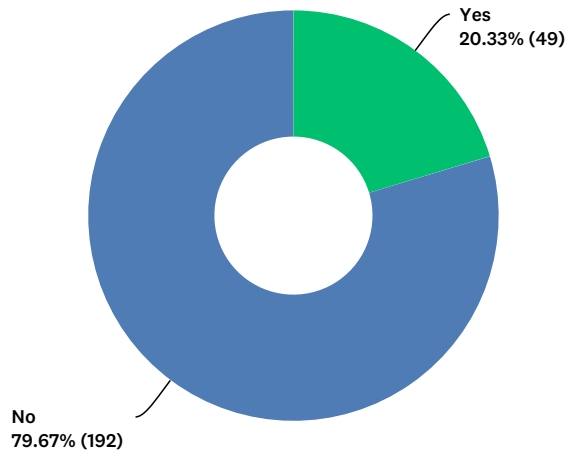
Answered: 236 Skipped: 22



| ANSWER CHOICES | RESPONSES | |
|----------------|-----------|-----|
| Yes | 61.44% | 145 |
| No | 38.56% | 91 |
| TOTAL | | 236 |

Q21 Have you taken a Community Emergency Response Team (CERT) program or other formal disaster preparation training?

Answered: 241 Skipped: 17

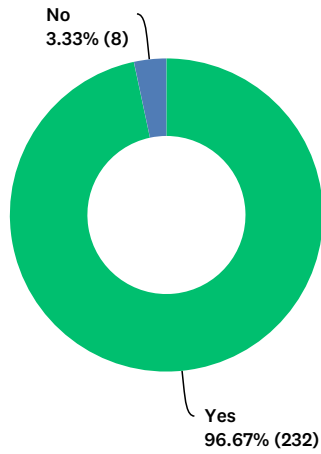


| ANSWER CHOICES | RESPONSES | |
|----------------|-----------|-----|
| Yes | 20.33% | 49 |
| No | 79.67% | 192 |
| TOTAL | | 241 |

Q22 Do you have your own transportation to leave if there was an emergency?

Answered: 240 Skipped: 18

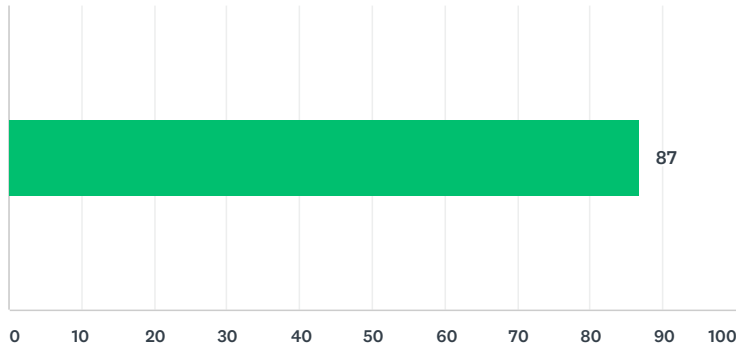
Rolling Hills Wildfire Mitigation Survey



| ANSWER CHOICES | RESPONSES | |
|----------------|-----------|-----|
| Yes | 96.67% | 232 |
| No | 3.33% | 8 |
| TOTAL | | 240 |

Q23 How important is it for residents to manage fuel (e.g. trees, brush, etc.) on their property (including canyons located on private property)?

Answered: 235 Skipped: 23



| ANSWER CHOICES | AVERAGE NUMBER | TOTAL NUMBER | RESPONSES |
|------------------------|----------------|--------------|-----------|
| | 87 | 20,386 | 235 |
| Total Respondents: 235 | | | |

| # | | DATE |
|----|-----|---------------------|
| 1 | 100 | 12/2/2019 9:06 PM |
| 2 | 100 | 12/2/2019 9:02 PM |
| 3 | 100 | 12/2/2019 8:57 PM |
| 4 | 98 | 12/2/2019 8:53 PM |
| 5 | 100 | 12/2/2019 8:49 PM |
| 6 | 100 | 12/2/2019 8:44 PM |
| 7 | 96 | 12/2/2019 6:05 PM |
| 8 | 83 | 12/2/2019 6:00 PM |
| 9 | 77 | 12/2/2019 5:55 PM |
| 10 | 100 | 11/27/2019 11:06 PM |
| 11 | 100 | 11/27/2019 11:00 PM |

Rolling Hills Wildfire Mitigation Survey

| | | |
|----|-----|---------------------|
| 12 | 100 | 11/27/2019 10:53 PM |
| 13 | 100 | 11/27/2019 10:47 PM |
| 14 | 100 | 11/27/2019 10:38 PM |
| 15 | 82 | 11/20/2019 10:39 PM |
| 16 | 99 | 11/17/2019 11:44 PM |
| 17 | 45 | 11/16/2019 5:33 AM |
| 18 | 100 | 11/16/2019 5:01 AM |
| 19 | 80 | 11/16/2019 12:56 AM |
| 20 | 0 | 11/16/2019 12:41 AM |
| 21 | 76 | 11/16/2019 12:31 AM |
| 22 | 100 | 11/15/2019 10:16 PM |
| 23 | 100 | 11/15/2019 9:16 PM |
| 24 | 98 | 11/15/2019 7:47 PM |
| 25 | 100 | 11/15/2019 6:25 PM |
| 26 | 100 | 11/15/2019 6:22 PM |
| 27 | 100 | 11/15/2019 6:14 PM |
| 28 | 100 | 11/15/2019 5:46 PM |
| 29 | 94 | 11/15/2019 5:35 PM |
| 30 | 53 | 11/15/2019 5:24 PM |
| 31 | 80 | 11/15/2019 4:30 PM |
| 32 | 72 | 11/15/2019 4:23 PM |
| 33 | 96 | 11/15/2019 3:01 PM |
| 34 | 82 | 11/15/2019 7:10 AM |
| 35 | 99 | 11/15/2019 6:56 AM |
| 36 | 100 | 11/15/2019 6:48 AM |
| 37 | 74 | 11/15/2019 5:36 AM |
| 38 | 45 | 11/15/2019 4:39 AM |
| 39 | 66 | 11/15/2019 4:36 AM |
| 40 | 100 | 11/15/2019 4:36 AM |
| 41 | 100 | 11/15/2019 4:21 AM |
| 42 | 70 | 11/15/2019 3:39 AM |
| 43 | 99 | 11/15/2019 3:37 AM |
| 44 | 97 | 11/15/2019 3:16 AM |
| 45 | 100 | 11/15/2019 2:18 AM |
| 46 | 31 | 11/15/2019 2:08 AM |
| 47 | 100 | 11/15/2019 1:55 AM |
| 48 | 80 | 11/15/2019 1:34 AM |
| 49 | 95 | 11/15/2019 1:28 AM |
| 50 | 95 | 11/15/2019 1:22 AM |
| 51 | 100 | 11/15/2019 1:15 AM |
| 52 | 100 | 11/15/2019 1:13 AM |
| 53 | 80 | 11/15/2019 1:11 AM |
| 54 | 100 | 11/15/2019 1:05 AM |
| 55 | 68 | 11/15/2019 1:05 AM |
| 56 | 99 | 11/14/2019 9:32 PM |
| 57 | 99 | 11/12/2019 12:12 AM |
| 58 | 96 | 11/10/2019 11:51 AM |
| 59 | 100 | 11/7/2019 11:26 PM |
| 60 | 5 | 11/7/2019 5:36 AM |

Rolling Hills Wildfire Mitigation Survey

| | | |
|-----|-----|---------------------|
| 61 | 87 | 11/6/2019 11:37 PM |
| 62 | 99 | 11/6/2019 10:15 PM |
| 63 | 98 | 11/6/2019 12:14 AM |
| 64 | 100 | 11/5/2019 10:46 PM |
| 65 | 96 | 11/5/2019 9:55 PM |
| 66 | 100 | 11/5/2019 5:05 PM |
| 67 | 100 | 11/5/2019 5:03 PM |
| 68 | 98 | 11/5/2019 3:55 PM |
| 69 | 100 | 11/5/2019 5:42 AM |
| 70 | 100 | 11/5/2019 5:20 AM |
| 71 | 1 | 11/5/2019 3:49 AM |
| 72 | 100 | 11/5/2019 2:57 AM |
| 73 | 10 | 11/5/2019 2:55 AM |
| 74 | 52 | 11/5/2019 2:47 AM |
| 75 | 99 | 11/5/2019 2:30 AM |
| 76 | 100 | 11/5/2019 2:11 AM |
| 77 | 100 | 11/5/2019 1:50 AM |
| 78 | 76 | 11/5/2019 1:21 AM |
| 79 | 100 | 11/5/2019 12:32 AM |
| 80 | 100 | 11/4/2019 11:45 PM |
| 81 | 100 | 11/4/2019 11:39 PM |
| 82 | 100 | 11/4/2019 11:36 PM |
| 83 | 90 | 11/4/2019 11:30 PM |
| 84 | 99 | 11/4/2019 11:29 PM |
| 85 | 100 | 11/4/2019 11:28 PM |
| 86 | 79 | 11/4/2019 11:15 PM |
| 87 | 99 | 11/4/2019 11:11 PM |
| 88 | 50 | 11/4/2019 10:52 PM |
| 89 | 100 | 11/4/2019 10:46 PM |
| 90 | 98 | 11/4/2019 10:43 PM |
| 91 | 47 | 11/4/2019 10:36 PM |
| 92 | 100 | 11/4/2019 10:30 PM |
| 93 | 79 | 11/4/2019 10:29 PM |
| 94 | 35 | 11/4/2019 10:27 PM |
| 95 | 99 | 11/4/2019 10:26 PM |
| 96 | 100 | 11/4/2019 9:58 PM |
| 97 | 89 | 11/4/2019 9:22 PM |
| 98 | 75 | 11/3/2019 4:26 AM |
| 99 | 79 | 11/2/2019 11:25 PM |
| 100 | 99 | 11/2/2019 6:00 PM |
| 101 | 100 | 11/2/2019 1:35 AM |
| 102 | 100 | 11/1/2019 7:07 PM |
| 103 | 100 | 11/1/2019 2:03 AM |
| 104 | 100 | 10/31/2019 5:21 PM |
| 105 | 100 | 10/31/2019 4:53 PM |
| 106 | 100 | 10/31/2019 2:29 PM |
| 107 | 50 | 10/31/2019 4:57 AM |
| 108 | 100 | 10/30/2019 11:55 PM |
| 109 | 98 | 10/30/2019 9:23 PM |

Rolling Hills Wildfire Mitigation Survey

| | | |
|-----|-----|---------------------|
| 110 | 79 | 10/30/2019 12:33 PM |
| 111 | 69 | 10/29/2019 12:39 AM |
| 112 | 98 | 10/28/2019 5:42 PM |
| 113 | 99 | 10/28/2019 2:33 PM |
| 114 | 100 | 10/27/2019 7:58 PM |
| 115 | 100 | 10/27/2019 4:58 PM |
| 116 | 100 | 10/27/2019 1:57 AM |
| 117 | 67 | 10/26/2019 7:30 PM |
| 118 | 100 | 10/26/2019 6:14 PM |
| 119 | 100 | 10/26/2019 1:27 AM |
| 120 | 46 | 10/26/2019 12:07 AM |
| 121 | 5 | 10/25/2019 10:15 PM |
| 122 | 95 | 10/25/2019 6:00 PM |
| 123 | 99 | 10/25/2019 5:32 PM |
| 124 | 100 | 10/25/2019 2:44 AM |
| 125 | 89 | 10/24/2019 11:18 PM |
| 126 | 70 | 10/24/2019 11:00 PM |
| 127 | 100 | 10/24/2019 10:49 PM |
| 128 | 90 | 10/24/2019 9:21 PM |
| 129 | 49 | 10/24/2019 9:19 PM |
| 130 | 100 | 10/24/2019 9:00 PM |
| 131 | 99 | 10/24/2019 7:06 PM |
| 132 | 100 | 10/24/2019 7:01 PM |
| 133 | 97 | 10/24/2019 6:55 PM |
| 134 | 100 | 10/24/2019 6:30 PM |
| 135 | 100 | 10/24/2019 6:14 PM |
| 136 | 78 | 10/24/2019 5:56 PM |
| 137 | 100 | 10/24/2019 5:19 PM |
| 138 | 100 | 10/24/2019 4:53 PM |
| 139 | 98 | 10/24/2019 4:45 PM |
| 140 | 100 | 10/24/2019 4:33 PM |
| 141 | 98 | 10/24/2019 4:28 PM |
| 142 | 98 | 10/24/2019 4:13 PM |
| 143 | 74 | 10/24/2019 4:13 PM |
| 144 | 100 | 10/24/2019 3:18 PM |
| 145 | 99 | 10/24/2019 2:26 PM |
| 146 | 100 | 10/24/2019 2:08 PM |
| 147 | 99 | 10/24/2019 1:17 PM |
| 148 | 93 | 10/24/2019 12:56 PM |
| 149 | 0 | 10/24/2019 11:21 AM |
| 150 | 100 | 10/24/2019 3:56 AM |
| 151 | 86 | 10/24/2019 3:44 AM |
| 152 | 100 | 10/24/2019 2:54 AM |
| 153 | 100 | 10/24/2019 2:50 AM |
| 154 | 100 | 10/24/2019 2:30 AM |
| 155 | 100 | 10/24/2019 2:13 AM |
| 156 | 32 | 10/24/2019 1:59 AM |

Rolling Hills Wildfire Mitigation Survey

| | | |
|-----|-----|---------------------|
| 157 | 85 | 10/24/2019 1:57 AM |
| 158 | 100 | 10/24/2019 1:48 AM |
| 159 | 100 | 10/24/2019 1:44 AM |
| 160 | 99 | 10/24/2019 1:44 AM |
| 161 | 79 | 10/23/2019 11:47 PM |
| 162 | 1 | 10/23/2019 11:19 PM |
| 163 | 100 | 10/23/2019 11:09 PM |
| 164 | 5 | 10/23/2019 11:00 PM |
| 165 | 100 | 10/23/2019 10:58 PM |
| 166 | 95 | 10/23/2019 10:50 PM |
| 167 | 84 | 10/23/2019 10:49 PM |
| 168 | 100 | 10/23/2019 10:23 PM |
| 169 | 100 | 10/23/2019 8:21 PM |
| 170 | 96 | 10/23/2019 7:16 PM |
| 171 | 100 | 10/23/2019 7:10 PM |
| 172 | 70 | 10/23/2019 7:02 PM |
| 173 | 100 | 10/23/2019 6:33 PM |
| 174 | 100 | 10/23/2019 6:17 PM |
| 175 | 99 | 10/23/2019 6:09 PM |
| 176 | 10 | 10/23/2019 5:09 PM |
| 177 | 100 | 10/23/2019 4:52 PM |
| 178 | 99 | 10/23/2019 4:47 PM |
| 179 | 100 | 10/23/2019 4:16 PM |
| 180 | 98 | 10/23/2019 3:31 PM |
| 181 | 100 | 10/23/2019 2:55 PM |
| 182 | 100 | 10/23/2019 2:42 PM |
| 183 | 80 | 10/23/2019 2:30 PM |
| 184 | 99 | 10/23/2019 2:27 PM |
| 185 | 22 | 10/23/2019 2:17 PM |
| 186 | 100 | 10/23/2019 2:09 PM |
| 187 | 100 | 10/23/2019 2:03 PM |
| 188 | 98 | 10/23/2019 1:22 PM |
| 189 | 95 | 10/23/2019 1:17 PM |
| 190 | 74 | 10/23/2019 12:35 PM |
| 191 | 97 | 10/23/2019 12:31 PM |
| 192 | 98 | 10/23/2019 9:49 AM |
| 193 | 97 | 10/23/2019 6:28 AM |
| 194 | 100 | 10/23/2019 5:51 AM |
| 195 | 98 | 10/23/2019 5:18 AM |
| 196 | 100 | 10/23/2019 5:17 AM |
| 197 | 100 | 10/23/2019 4:54 AM |
| 198 | 82 | 10/23/2019 4:41 AM |
| 199 | 100 | 10/23/2019 4:41 AM |
| 200 | 0 | 10/23/2019 4:29 AM |
| 201 | 100 | 10/23/2019 4:21 AM |
| 202 | 100 | 10/23/2019 4:15 AM |
| 203 | 100 | 10/23/2019 4:08 AM |
| 204 | 100 | 10/23/2019 4:04 AM |

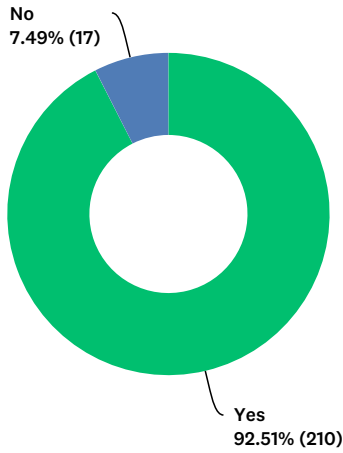
Rolling Hills Wildfire Mitigation Survey

| | | |
|-----|-----|---------------------|
| 205 | 98 | 10/23/2019 3:57 AM |
| 206 | 100 | 10/23/2019 3:54 AM |
| 207 | 100 | 10/23/2019 3:52 AM |
| 208 | 100 | 10/23/2019 3:49 AM |
| 209 | 99 | 10/23/2019 3:46 AM |
| 210 | 19 | 10/23/2019 3:44 AM |
| 211 | 1 | 10/23/2019 3:39 AM |
| 212 | 100 | 10/23/2019 3:34 AM |
| 213 | 100 | 10/23/2019 3:34 AM |
| 214 | 100 | 10/23/2019 3:29 AM |
| 215 | 100 | 10/23/2019 3:26 AM |
| 216 | 91 | 10/23/2019 3:25 AM |
| 217 | 100 | 10/23/2019 3:20 AM |
| 218 | 40 | 10/23/2019 3:19 AM |
| 219 | 100 | 10/23/2019 3:14 AM |
| 220 | 93 | 10/23/2019 3:12 AM |
| 221 | 100 | 10/23/2019 3:07 AM |
| 222 | 100 | 10/23/2019 3:03 AM |
| 223 | 100 | 10/23/2019 3:02 AM |
| 224 | 100 | 10/23/2019 2:59 AM |
| 225 | 100 | 10/23/2019 2:59 AM |
| 226 | 80 | 10/23/2019 2:53 AM |
| 227 | 95 | 10/23/2019 2:53 AM |
| 228 | 100 | 10/23/2019 2:51 AM |
| 229 | 100 | 10/23/2019 2:47 AM |
| 230 | 99 | 10/23/2019 2:46 AM |
| 231 | 100 | 10/23/2019 2:43 AM |
| 232 | 74 | 10/23/2019 2:40 AM |
| 233 | 99 | 10/23/2019 2:38 AM |
| 234 | 5 | 10/23/2019 2:31 AM |
| 235 | 37 | 10/23/2019 12:57 AM |

Q24 Does your gardener and/or landscaper know your property is in a wildfire danger zone?

Answered: 227 Skipped: 31

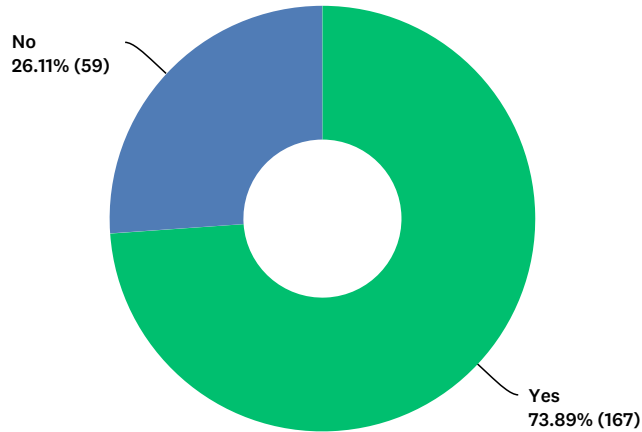
Rolling Hills Wildfire Mitigation Survey



| ANSWER CHOICES | RESPONSES |
|----------------|------------|
| Yes | 92.51% 210 |
| No | 7.49% 17 |
| TOTAL | 227 |

Q25 Do you and your gardener know how to maintain and promote fire resistant plants?

Answered: 226 Skipped: 32

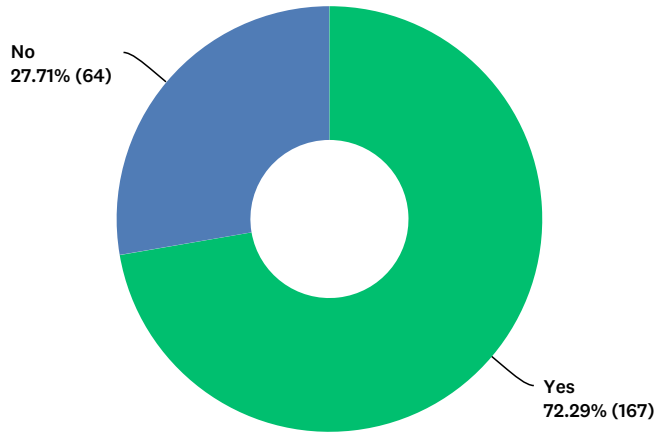


| ANSWER CHOICES | RESPONSES |
|----------------|------------|
| Yes | 73.89% 167 |
| No | 26.11% 59 |
| TOTAL | 226 |

Q26 Do you know which items on your property are considered hazardous fuel in the event of a wildfire?

Answered: 231 Skipped: 27

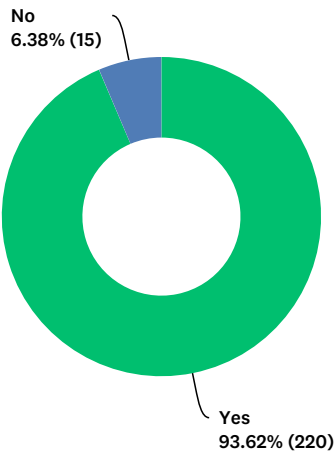
Rolling Hills Wildfire Mitigation Survey



| ANSWER CHOICES | RESPONSES | |
|----------------|-----------|-----|
| Yes | 72.29% | 167 |
| No | 27.71% | 64 |
| TOTAL | | 231 |

Q27 Are you in favor of the City and the RHCA dedicating funding to manage fire fuel in the canyons?

Answered: 235 Skipped: 23

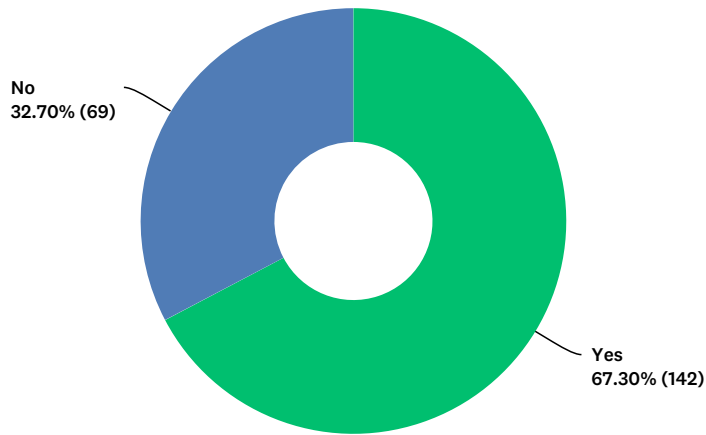


| ANSWER CHOICES | RESPONSES | |
|----------------|-----------|-----|
| Yes | 93.62% | 220 |
| No | 6.38% | 15 |
| TOTAL | | 235 |

Q28 Should the City of RH pave or make otherwise passable by vehicles, connections between dead-end streets where possible to facilitate evacuation?

Answered: 211 Skipped: 47

Rolling Hills Wildfire Mitigation Survey



| ANSWER CHOICES | RESPONSES | |
|----------------|-----------|-----|
| Yes | 67.30% | 142 |
| No | 32.70% | 69 |
| TOTAL | | 211 |

Q29 What are your concerns about traffic congestions outside of the RH (PV Drive North, PV Drive East, Crenshaw?)

Answered: 127 Skipped: 131

| # | RESPONSES | DATE |
|----|--|---------------------|
| 1 | Traffic backing up and not being able to RH quickly | 12/2/2019 9:07 PM |
| 2 | In case if an emergency there would be too many vehicles on those roads | 12/2/2019 9:03 PM |
| 3 | would hope that our Sheriff Dept. & Fire Dept. would have this under control | 12/2/2019 8:59 PM |
| 4 | Grid lock like when the schools are out but greater | 12/2/2019 8:45 PM |
| 5 | Concerns that traffic congestions will occur outside of main gate and Eastfield gate. If congested then cars will congest PB Road and Eastfield Road | 12/2/2019 6:09 PM |
| 6 | Palos Verdes Dr. North | 12/2/2019 6:00 PM |
| 7 | We won't be able to leave with traffic | 12/2/2019 5:56 PM |
| 8 | PV Drive North | 11/27/2019 11:07 PM |
| 9 | Big concern - its one thing to get out of RH but happens once out of RH | 11/27/2019 10:39 PM |
| 10 | Vehicles not moving | 11/16/2019 5:05 AM |
| 11 | Congested and restricting. Need additional alternative routes. | 11/15/2019 10:18 PM |
| 12 | Too much traffic during school entry and exit time | 11/15/2019 6:31 PM |
| 13 | High | 11/15/2019 6:15 PM |
| 14 | Very concerned that this will interfere with evacuation. | 11/15/2019 5:37 PM |
| 15 | PV Drive North | 11/15/2019 4:34 PM |
| 16 | Definitely need persons or officials to guide exiting. | 11/15/2019 3:04 PM |
| 17 | Damage to all | 11/15/2019 11:25 AM |
| 18 | will be crowded , need alternative route | 11/15/2019 7:12 AM |
| 19 | Too many people without enough escape routes. Need to stop high density housing developments!!! | 11/15/2019 6:58 AM |
| 20 | One lane only on PV DR btw rolling hills road & strawberry lane. | 11/15/2019 6:52 AM |
| 21 | If there was a fire in Rolling Hills, we would be trapped because of dead end streets, closed exits by Rolling Hills (Crest), and congestion on the only main roads Crest and Portuguese Bend. | 11/15/2019 5:40 AM |
| 22 | None | 11/15/2019 4:37 AM |
| 23 | Unable to get out when everyone is trying to do the same. | 11/15/2019 4:25 AM |

Rolling Hills Wildfire Mitigation Survey

| | | |
|----|---|---------------------|
| 24 | It would probably be much worse than the construction traffic is now, which could be deadly in a raging fire. Especially without dedicated sheriff personnel directing traffic. | 11/15/2019 3:43 AM |
| 25 | Concerned regarding rising level of congestion | 11/15/2019 2:13 AM |
| 26 | PV Drive North traffic is always busy during the day. An emergency exit will be difficult. | 11/15/2019 1:51 AM |
| 27 | Everyone using the same escape routes | 11/15/2019 1:32 AM |
| 28 | PV Drive North | 11/15/2019 1:30 AM |
| 29 | Few ways out of the city, residents need the ability to open the east crest gate in an emergency. Only first responders have access, no guarantee that they will be there to let us out in an emergency | 11/15/2019 1:08 AM |
| 30 | Current roads are inadequate | 11/15/2019 1:06 AM |
| 31 | Very congested | 11/14/2019 9:33 PM |
| 32 | Not concerned | 11/12/2019 12:14 AM |
| 33 | WAY too many people & too much traffic on this HILL!! CRAZY!! Streets can't handle the people nor the TRAFFIC All the above streets are BAD to use everyday! | 11/10/2019 11:58 AM |
| 34 | traffic jams PV North! | 11/7/2019 11:27 PM |
| 35 | of course their will be big congestion issues. There already are when their is no emergency. | 11/7/2019 5:37 PM |
| 36 | With road work right now it is distastrous. | 11/7/2019 5:43 AM |
| 37 | PV Drive North, PV Drive East | 11/6/2019 11:39 PM |
| 38 | Congestion of people evacuating | 11/6/2019 10:17 PM |
| 39 | I am less concerned about traffic than I am about dead vegetation. | 11/5/2019 10:49 PM |
| 40 | There is no easy solution... in an emergency it's going to be grid lock | 11/5/2019 9:57 PM |
| 41 | ? | 11/5/2019 5:06 PM |
| 42 | I'm most concerned about the speed at which traffic can move in the event of an emergency, in addition to the prior question point re: greater access between roads in Rolling Hills | 11/5/2019 5:22 AM |
| 43 | would need police to regulate traffic | 11/5/2019 3:52 AM |
| 44 | It should be noted that the crest road outside the closed gate is as big as a freeway and one of the best ways out if RH if the fire is coming up from the George F nature center. | 11/5/2019 3:06 AM |
| 45 | i am more concerned on how we would get out of inside the gates if a fire came up and which way should we leave no one has ever said that no plan of evacuation route | 11/5/2019 2:43 AM |
| 46 | Would be a nightmare if evacuations were mandatory | 11/5/2019 2:14 AM |
| 47 | I have concern | 11/5/2019 1:25 AM |
| 48 | significant | 11/5/2019 12:33 AM |
| 49 | PV Drive North, Crenshaw | 11/4/2019 11:47 PM |
| 50 | More concerned about leaving rolling hills | 11/4/2019 11:43 PM |
| 51 | Grid Lock, Signals and Chaos. Alternative exits: Open the Crest East Gate in case of major Fire and the John's Canyon Gate leading to Crenshaw.. | 11/4/2019 11:43 PM |
| 52 | A lot of traffic congestion on PVDN, PVDE, and Crenshaw. In an area wide evacuation, would be very difficult. | 11/4/2019 10:48 PM |
| 53 | pv drive north | 11/4/2019 10:37 PM |
| 54 | It will be a big traffic jam. | 11/4/2019 10:36 PM |
| 55 | PV Drive North | 11/4/2019 10:30 PM |
| 56 | vehicle congestion; animal evacuation | 11/4/2019 9:59 PM |
| 57 | None... we aren't in a densely populated area and we're close to the ocean. I (honestly) don't feel there's any "life threatening" risk here. Most people could walk out of the city if needed... head to Redondo. | 10/31/2019 4:56 PM |
| 58 | PV Drive North will be gridlocked, PVDr East will be extremely difficult to get to via Eastfield Dr. Crenshaw is too far from East Crest. Permanently OPEN the Crest/Eastfield gate. This would be the best single thing you could do to make evacuation possible from the East Crest area. This would be far more helpful and beneficial than all these other emergency preparedness attempts! | 10/31/2019 5:06 AM |
| 59 | Traffic on PV North is always a disaster, without an emergency. I think we all know not to exit that way. These streets you are talking about are not in our city, so it is hard to affect changes. | 10/30/2019 12:36 PM |
| 60 | Traffic will not be able to move | 10/29/2019 12:44 AM |
| 61 | Too much traffic during school and work transit hours makes it difficult to enter and exit the city on PV Drive North | 10/27/2019 5:00 PM |
| 62 | There is no way these streets could handle a mass evacuation. | 10/26/2019 7:32 PM |

Rolling Hills Wildfire Mitigation Survey

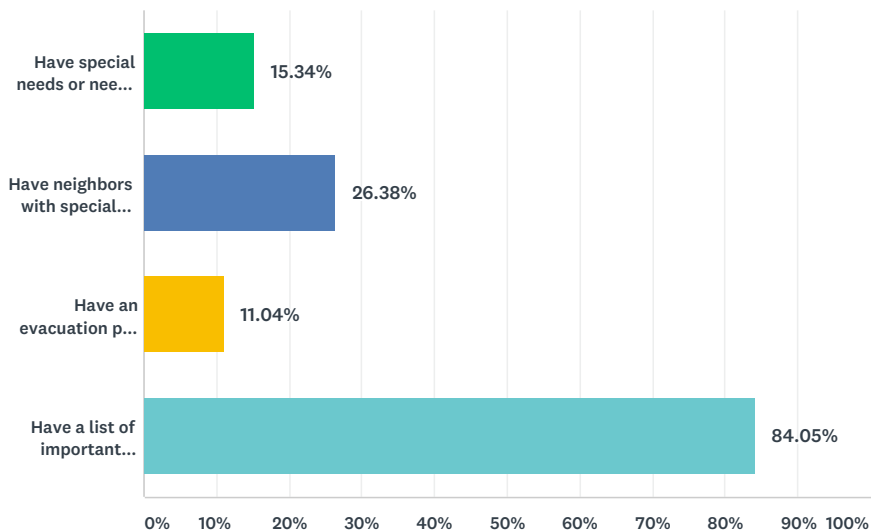
| | | |
|-----|---|---------------------|
| 63 | Too many cars to pass. Would like south crest gate to open if there is an emergency , to exit rolling hills | 10/26/2019 6:14 PM |
| 64 | very congested. very worrisome | 10/26/2019 1:29 AM |
| 65 | Too many cars too little space | 10/25/2019 10:17 PM |
| 66 | PV Drive North | 10/25/2019 6:02 PM |
| 67 | Congested! | 10/25/2019 5:37 PM |
| 68 | None | 10/25/2019 1:06 AM |
| 69 | Stop traffic to allow residents to get out | 10/24/2019 9:33 PM |
| 70 | Make sure there is someone assigned to open the Crest Road gate in the event of fires | 10/24/2019 7:05 PM |
| 71 | Any way around the hill is going to be terrible. There's no way to get out without experiencing traffic except by helicopter | 10/24/2019 6:32 PM |
| 72 | None really | 10/24/2019 6:17 PM |
| 73 | Very concerned | 10/24/2019 5:58 PM |
| 74 | Crenshaw, PVD East and Hawthorne will dump out onto PDDrive North or PCH which will be a nightmare! | 10/24/2019 5:23 PM |
| 75 | haven't thought about that | 10/24/2019 5:03 PM |
| 76 | We've seen traffic get pretty bad in Crenshaw with the water project. Why they don't bring in traffic control people is beyond me. | 10/24/2019 3:22 PM |
| 77 | low | 10/24/2019 2:27 PM |
| 78 | Congestion on PV Drive N should be addressed. It bottlenecks and should be 2 lanes between Crenshaw and PV Drive East | 10/24/2019 2:12 PM |
| 79 | Local police can over-ride signals to facilitate evacuation. | 10/24/2019 11:30 AM |
| 80 | Traffic is always a problem, but I don't think it would impede evacuation. | 10/24/2019 2:57 AM |
| 81 | Traffic congestion | 10/24/2019 2:55 AM |
| 82 | it will be chaotic! | 10/24/2019 2:15 AM |
| 83 | PV drive north | 10/24/2019 2:00 AM |
| 84 | not too concerned about that | 10/24/2019 1:54 AM |
| 85 | PV Drive East | 10/24/2019 1:48 AM |
| 86 | possibly the sheriffs could direct traffic at those intersections and allow residents to exit first who are located in close vicinity to the path of the fire. | 10/23/2019 11:54 PM |
| 87 | They are our only exit out of RH | 10/23/2019 11:12 PM |
| 88 | adequate | 10/23/2019 10:54 PM |
| 89 | PVDN and PVDE could be very congested if trying to evacuate. Seems that Crenshaw gate could be kept relatively clear. Sheriffs should be at all gates to help with traffic control if evacuating | 10/23/2019 10:49 PM |
| 90 | PV Drive North and East | 10/23/2019 10:24 PM |
| 91 | PV Drive North is always congested. Are there plans to limit traffic between Crenshaw and PV Drive East to permit easy access by emergency vehicles? | 10/23/2019 8:09 PM |
| 92 | Crest rd east gate toward San Pedro should immediately open and educate people that such exit exists. | 10/23/2019 7:24 PM |
| 93 | All of the above | 10/23/2019 7:17 PM |
| 94 | Traffic backing up | 10/23/2019 6:17 PM |
| 95 | We are not the only community with tight access in and out, around the country. I have not heard of any communities hit with multiple deaths in traffic because of congestion while trying to escape. | 10/23/2019 5:18 PM |
| 96 | None | 10/23/2019 4:55 PM |
| 97 | We live on a dead end street (Georgeff) and it would be devastating if a fire broke out at Georgeff and Crest. Unfortunately, there are multiple transformers, etc exactly at the worst location. | 10/23/2019 4:52 PM |
| 98 | I am not concerned | 10/23/2019 3:34 PM |
| 99 | PV dr north should be widened. it is ridiculously backed up at times | 10/23/2019 2:46 PM |
| 100 | PV Drive North is horrible always. I would plan to open the fenced dead end at the east end of Crest in case of an emergency. | 10/23/2019 2:31 PM |
| 101 | Not sure | 10/23/2019 2:10 PM |
| 102 | Concerned about chaos | 10/23/2019 2:06 PM |
| 103 | High concerns for Crenshaw | 10/23/2019 12:38 PM |

Rolling Hills Wildfire Mitigation Survey

| | | |
|-----|--|--------------------|
| 104 | single lane roads hamper speedy exodus | 10/23/2019 6:30 AM |
| 105 | The main gate is often very congested. I suggest removing the palm on the exit gate side to enable two full lanes into and out of our city. | 10/23/2019 5:57 AM |
| 106 | The one lane streets cause terrible congestion and would be dangerous in case of fires. | 10/23/2019 4:45 AM |
| 107 | PV North will be very congested. | 10/23/2019 4:32 AM |
| 108 | Moderate | 10/23/2019 4:31 AM |
| 109 | It will be very slow moving on PV Drive North | 10/23/2019 4:13 AM |
| 110 | PV D north would be bottle necked in an evacuation | 10/23/2019 4:05 AM |
| 111 | It is getting more and more busy and will continue to become more of a problem since there is a lot of multi-unit housing being built in RHE and RPV with no consideration of the lack of infrastructure to handle the additional cars. | 10/23/2019 4:02 AM |
| 112 | Too many cars at critical times | 10/23/2019 4:00 AM |
| 113 | Crenshaw locked gate should be unlocked during any fire emergency for easier evacuation. | 10/23/2019 3:54 AM |
| 114 | None | 10/23/2019 3:46 AM |
| 115 | PV Drive North is frequently impacted by traffic | 10/23/2019 3:43 AM |
| 116 | PV North could be difficult | 10/23/2019 3:32 AM |
| 117 | Disaster waiting to happen | 10/23/2019 3:31 AM |
| 118 | to much traffic, but I do not know how it going to be better the experts know it | 10/23/2019 3:24 AM |
| 119 | Difficult to exit in an emergency. | 10/23/2019 3:21 AM |
| 120 | Not enough side walks in portions of roads. "Gathering center" for initial/intermediate/somewhat long term overnight shelters during fire and earthquake. | 10/23/2019 3:14 AM |
| 121 | can we manage traffic to allow all exiting vehicles and horse trailers to get out quickly and safely with only a short notice | 10/23/2019 3:12 AM |
| 122 | PV Drive East is one lane either way | 10/23/2019 3:08 AM |
| 123 | People burning to death while stuck in their cars because they can't get out the gate at Eastfield and Crest Road East. It is not smart to depend on someone else to show up with key. And we don't even know which people have the key. | 10/23/2019 3:07 AM |
| 124 | gate to escape at crest rd is locked | 10/23/2019 2:56 AM |
| 125 | During a Peninsula wide emergency, all evacuation routes out of the Peninsula will be congested. | 10/23/2019 2:54 AM |
| 126 | Fire blockage from roadside trees | 10/23/2019 2:53 AM |
| 127 | PV north | 10/23/2019 2:36 AM |

Q30 Do you or family members: Check all that apply

Answered: 163 Skipped: 95



ANSWER CHOICES

RESPONSES

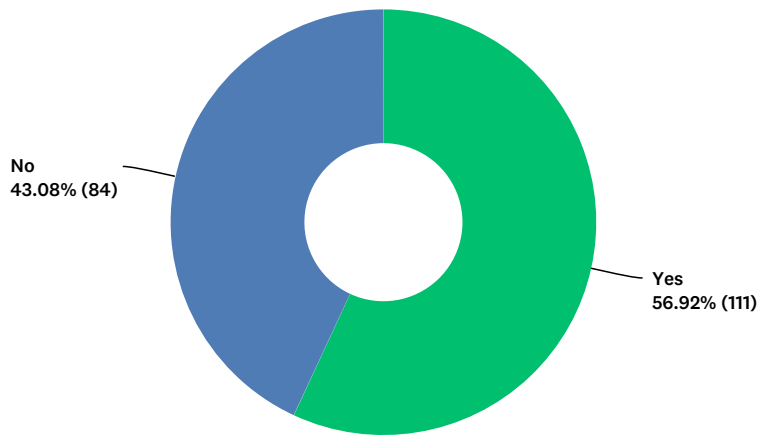
Rolling Hills Wildfire Mitigation Survey

| | | |
|---|--------|-----|
| Have special needs or need special assistance in an emergency? | 15.34% | 25 |
| Have neighbors with special needs or who may need special assistance in an emergency? | 26.38% | 43 |
| Have an evacuation plan for your large animal? | 11.04% | 18 |
| Have a list of important documents, medications and other items to take with you in the event that you are ordered to evacuate? | 84.05% | 137 |

Total Respondents: 163

Q31 The “Ready! Set! Go!” brochure by the LA Fire Department says if an evacuation is anticipated and if time permits take pre-evacuation preparation steps for your home and property. Do you know the steps to safeguard your home (inside and outside) and your animals? Brochure Link

Answered: 195 Skipped: 63



| ANSWER CHOICES | RESPONSES | |
|----------------|-----------|------------|
| Yes | 56.92% | 111 |
| No | 43.08% | 84 |
| TOTAL | | 195 |

Q32 What suggestions do you have for the City and RHCA to make their wildfire mitigation measures more effective and responsive to your needs?

Answered: 113 Skipped: 145

| # | RESPONSES | DATE |
|---|---|---------------------|
| 1 | You're doing a great job of "getting there" When complete then educating the residents in necessary | 12/2/2019 8:59 PM |
| 2 | develop an effective program to reduce fuel in canyons and the city | 12/2/2019 8:50 PM |
| 3 | Both City and RHCA need to get tough on homeowners to clear private property of excessive fuel. Some homes are neglected and some homes have wood shingle roofs and siding. | 12/2/2019 6:09 PM |
| 4 | Keep Crest Road East Gate Closed, except for fire/police. Unless you put a guard/gatehouse there like the 3 other gates | 11/27/2019 11:02 PM |
| 5 | We suggest that someone from the City and/or RHCA accompany the Fire Dept. on their annual inspections and take digital photos of an problematic vegetation. This must be enforced by the City within a designated time frame and then reinspected. | 11/27/2019 10:56 PM |

Rolling Hills Wildfire Mitigation Survey

| | | |
|----|--|---------------------|
| 6 | Work closely with the PVP Land Conservancy. The new cooperation to clear the brush in the preserve is a GREAT move. Well done. | 11/27/2019 10:48 PM |
| 7 | Contact each resident in person; make crest east gate 2 lanes + operable | 11/27/2019 10:39 PM |
| 8 | Palm trees have dry growth and some residents don't remove them. These are the most fire prone vegetation. It can impact neighbors close and far. | 11/17/2019 11:49 PM |
| 9 | Make all power lines underground | 11/16/2019 5:05 AM |
| 10 | Need help for evacuation planning. Need to make sure city is looking at fuel above evacuation routes to clear it now so that these few evacuation routes will not be blocked by fallen trees or branches. Need to help residents with guidance on canyon fuel and how to clear it out while also maintaining fire resistant foliage to prevent erosion. | 11/16/2019 1:00 AM |
| 11 | Preview all properties that have been totally neglected. Barns are full of old furniture and junk that would act as fire fuel. The city offers twice a year free disposal but is not being used. | 11/15/2019 6:31 PM |
| 12 | No comment. | 11/15/2019 4:34 PM |
| 13 | they should have adequate money to implement plans. | 11/15/2019 3:04 PM |
| 14 | Remov dead leaves | 11/15/2019 11:25 AM |
| 15 | evacuation plan | 11/15/2019 7:12 AM |
| 16 | Spend more time clearing easements and canyons and stop spending all your money on Caballeros horse trails. | 11/15/2019 5:40 AM |
| 17 | More communication of measures to take | 11/15/2019 4:37 AM |
| 18 | Make it a TOP PRIORITY. and get it done! | 11/15/2019 4:25 AM |
| 19 | Underground utility lines | 11/15/2019 2:13 AM |
| 20 | Offer training classes through out the year. | 11/15/2019 1:51 AM |
| 21 | more frequent articles such as this | 11/15/2019 1:32 AM |
| 22 | Set up an emergency communication system in case the cellular phone system and cable line phone do not work. | 11/15/2019 1:30 AM |
| 23 | Cut trees all over the community, cut, cut, cut | 11/15/2019 1:08 AM |
| 24 | Each property owner should be responsible for their property and the firer depth should look at each property pre fire season for suggestions with owner not a hired person who has no experience. | 11/12/2019 12:14 AM |
| 25 | Trim all the Hazardous Growth! RH is Vegetation is Eucalyptus Trees & Pines! Clean them UP!! The main streets in town Crest, Portuguese Bend and Eastfield are filled with overgrown pines! The Main Tree Huggerman has sold! Time to clean up his wide girth trees!! | 11/10/2019 11:58 AM |
| 26 | Underground electric lines (most important), maintain strict no fireworks rules and heavily fine anyone who violates them, & consider outlawing woodburning fireplaces, fire pits, etc. All of the recent fires in the Preserve were started by birds hitting transformers, catching on fire and falling into the brush before. Most Southern California fires are started by the electric lines some others are cars/trucks running off the road, | 11/7/2019 5:37 PM |
| 27 | Bring in goats | 11/6/2019 10:17 PM |
| 28 | I think it is good that the RH asks residents to cut down dead trees and cut back dead foliage. It seems that some rules are not followed--I see dead trees and bushes that rise to high vertically and so would endanger mature trees. It must be hard to keep up with everyone to make sure they comply. | 11/5/2019 10:49 PM |
| 29 | Bring in goats.... they are very effective! | 11/5/2019 9:57 PM |
| 30 | Greater homeowner compliance with the regulations | 11/5/2019 5:22 AM |
| 31 | How about the association board signing a letter asking for a two engined pumper fire truck for the bay cities. It is expensive but worth it because then the firemen can and will be able to go down small roads like spur and quail and chinchrung. Rd. There will be state money spent so why not request one of these two engined fire trucks. It would fit in the torrance fire station and help many communities. They are popular in Japan and Switzerland. | 11/5/2019 3:06 AM |
| 32 | we have all had the fire dept walk our properties and tell us what needs to be done but yet their is no one enforcing this so what good is that to know if you clear your but your neighbor doesn't we need more of an enforcement of the rules re: fire mitigation | 11/5/2019 2:43 AM |
| 33 | Clear fire material in canyons- underground utilites | 11/5/2019 2:14 AM |
| 34 | Enforce dead vegetation and upkeep of properties | 11/5/2019 1:51 AM |
| 35 | Residents should take care of their easements - city Should make sure if that. Trails and canyons should be clear Of dead trees and anything will feed the fire. Also make sure workers are not smoking around the city. I witness in the past workers with cigarettes | 11/5/2019 1:12 AM |
| 36 | Clean up the canyons. Trim trees. More capability to force removal of dead trees AND dead branches | 11/4/2019 11:43 PM |

Rolling Hills Wildfire Mitigation Survey

| | | |
|----|--|---------------------|
| 37 | Your Doing all You Can to help Us....Keep doing what you are going...thank you | 11/4/2019 11:43 PM |
| 38 | Overhead power lines - maintenance, clearance from trees, possibly going underground if feasible. | 11/4/2019 11:34 PM |
| 39 | Annually reduce fire fuel in canyons and around the perimeter of RH | 11/4/2019 11:17 PM |
| 40 | All SCE poles, wires, transformers specially in the canyons need to be cleared from bushes and trees. There is a lot of dead wood there! | 11/4/2019 10:36 PM |
| 41 | Fine residents who have dead vegetation ANYWHERE on their property, including when their property is in a canyon. Also fine residents who do not comply with the fire department's rule of clearing the brush 200 feet from their home. | 11/4/2019 10:34 PM |
| 42 | have clearly designated defensible zone that's enforced (cleared routinely) | 11/4/2019 9:59 PM |
| 43 | Clear all dead plants and tree leaves, bark, branches from the side of all roads in RH, not just the main roads. | 11/4/2019 9:26 PM |
| 44 | Find a way to open Crest gate in an emergency to allow residents to leave during an evacuation. | 11/2/2019 11:40 PM |
| 45 | We live at the edge of the canyon with one winding road up to Portugese Bend | 11/2/2019 6:06 PM |
| 46 | Clear the canyons!!! | 11/2/2019 1:37 AM |
| 47 | In my opinion, the canyons are stacked with flammable vegetation which isn't maintained. I'm no expert but that is what scares me the most. The fire department told me it would take minutes for the fire to go from the beginning of the canyon to my house. | 11/1/2019 7:10 PM |
| 48 | I would like to know if the ubiquitous lemonade plant is something I need to aggressively remove | 11/1/2019 2:05 AM |
| 49 | I think some residents should have a key for Crest Road East gate... to open in case of emergency. First Responders stated they would likely be too busy to open the gate if there were a real emergency. | 10/31/2019 4:56 PM |
| 50 | Open the Eastfield/Crest Gate permanently! | 10/31/2019 5:06 AM |
| 51 | Meetings with different experts, not just the same presentation over and over. | 10/29/2019 12:44 AM |
| 52 | Start doing something substantive while there is still the opportunity to have an impact. | 10/28/2019 5:43 PM |
| 53 | Fine residents who do not trim trees or clear brush- they put everyone in danger. | 10/28/2019 2:35 PM |
| 54 | Stricter enforcement of dead trees removal. | 10/26/2019 7:32 PM |
| 55 | do not know | 10/26/2019 1:29 AM |
| 56 | Continue with meetings and information put out by City and Community Association! | 10/25/2019 5:37 PM |
| 57 | Clean canyons and easements that homeowners won't or don't. | 10/24/2019 11:19 PM |
| 58 | On Georgeff Road we have a neighbor who absolutely will not cut down the dead trees that surround her house. She defies everyone and will not heed the warnings of the Fire Dept. The powers that be need to take a firm stand and take care of this. | 10/24/2019 10:53 PM |
| 59 | Update information constantly | 10/24/2019 9:33 PM |
| 60 | Increase the brush clearing space distance. Enforce brush clearance in Miraleste Canyon for BOTH RPV and Rolling Hills residents | 10/24/2019 7:05 PM |
| 61 | Cut everything dead or dying whether it's in the easements or not. Then charge the homeowners. | 10/24/2019 6:32 PM |
| 62 | Clear the canyons. Especially from top of Crest to bottom of Portuguese Bend Road. | 10/24/2019 6:17 PM |
| 63 | Annual inspections | 10/24/2019 5:58 PM |
| 64 | Get us all connected to Walkie Talkies. Have an information channel. Residents will buy their own units | 10/24/2019 5:23 PM |
| 65 | I see dead trees, electrical lines going through trees, and large piles of dead vegetation on neighbors properties. I don't want to cause problems with neighbors so it would be nice if the city could be more aggressive about certain properties that have a lot of fire fuel . I brought to attention problems with fire department when they come to inspect but they don't want to have trouble with the community and stay neutral. People i've seen checking our area out haven't checked out areas in canyons that are more difficult to walk to when I've brought up where they can find the problems. I keep our easements clear at our own personal cost without asking the other neighbor to pitch in. but other neighbors are not keeping their's clear some completely overgrown . I don't even know if it's the cities obligation to keep them clear or the property owners. I just do it for safety | 10/24/2019 5:03 PM |
| 66 | The City has no authority to connect dead end streets but the RHCA does and should consider doing so | 10/24/2019 4:48 PM |
| 67 | Communicate with us regularly, not just at one annual. meeting, which we may not attend. | 10/24/2019 3:22 PM |
| 68 | Keep communicating | 10/24/2019 2:27 PM |
| 69 | Continue to follow-up on dead vegetation on private properties. Maintain the road side and canyon horse trails and easements of adjacent up slopes. The visiting workers thrown cigarette is a potential fire starter. | 10/24/2019 11:30 AM |

Rolling Hills Wildfire Mitigation Survey

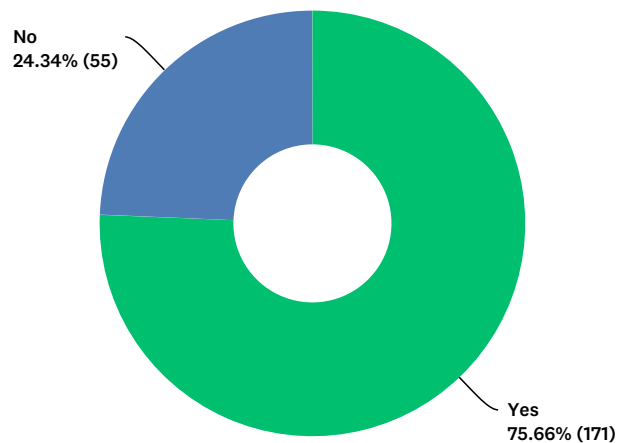
| | | |
|----|---|---------------------|
| 70 | Require removal of eucalyptus trees next to houses. Enforce it. | 10/24/2019 3:49 AM |
| 71 | The division between Fire Department inspections for inhabited lots and Dept of Agriculture inspections for vacant lots is problematic. The Dept of Agriculture inspection was much more stringent, which created problems for vacant lots that abut inhabited lots. It doesn't make sense to require vacant lots to do lots of clearance far from a house (e.g. 175-200 feet from a house) when the Fire Department doesn't always require clearance closer to a house (e.g. 150-200 feet). It's crazy to clear 175-200 feet when 150-175 is filled with brush. There should be one set of inspectors throughout Rolling Hills to prevent inconsistencies like this, which forced us to pay about thousands for brush clearance that probably provide zero additional fire benefit. We are happy to spend money to protect ourselves and our neighbors, but we don't like to waste money when different agencies require inconsistent levels of brush clearance. | 10/24/2019 2:57 AM |
| 72 | Dead end street evacuation. Including helicopter support | 10/24/2019 2:37 AM |
| 73 | edison cuts trees by wires but there are plenty of pine and eucalyptus not near wires that the city should trim | 10/24/2019 2:15 AM |
| 74 | keep doing what you are doing | 10/24/2019 1:54 AM |
| 75 | If evacuation is necessary, or if power is turned off, then there must be safety patrols to protect vacant houses. | 10/24/2019 1:48 AM |
| 76 | I think they are headed in the right direction. Information is being made available. Now if we could just get everyone to pay attention to those directions. I think it is a good idea for the block captains to contact their zone residents by mail, e mail or phone to urge EVERYONE to take this survey. | 10/23/2019 11:54 PM |
| 77 | Many neighbors do not maintain properties well to help prevent fires / local fire dept must take time to go house by house and inspect more closely | 10/23/2019 11:02 PM |
| 78 | clear easement fire trees i e all eucalyptus | 10/23/2019 10:54 PM |
| 79 | more specific instructions to NEW residents such as ourselves! | 10/23/2019 10:49 PM |
| 80 | More frequent checks on dead vegetation, especially tumble weeds that are very susceptible and travel far with winds, by far the greatest risk as we see it, electrical poles, advanced fire danger announcements | 10/23/2019 7:24 PM |
| 81 | n/a | 10/23/2019 6:17 PM |
| 82 | Provide fire retardant systems that home owners could buy and use before evacuating their property. | 10/23/2019 5:18 PM |
| 83 | City to enforce its general nuisance ordinance and dead vegetation ordinance HOA to enforce its CC&R re keeping easements clear of all vegetation and revoke all licenses allowing vegetation in easements | 10/23/2019 4:55 PM |
| 84 | Remove the above ground electrical lines/transformers that are located at evacuation choke-holds. Ensure that all residents have more than one route in which to exit if there were a major fire. | 10/23/2019 4:52 PM |
| 85 | Fine homeowners that have large non native trees on their property to keep them maintained especially when they overhang other structures and other peoples property. Routinely check all properties in Rolling Hills to see if homeowners are maintaining their property. | 10/23/2019 3:34 PM |
| 86 | have a team that is tasked with monitoring and remedying fire hazards | 10/23/2019 2:46 PM |
| 87 | Keep communicating fire safety. | 10/23/2019 2:32 PM |
| 88 | Cut down way more trees - start with the ones that are about to fall into the road then go after all dead trees on private properties. Cut now and ask questions later. We need to reduce a ton of fuel asap. Not a year from now but now. Crews should always be working in our city at all times. Finley and Suarez are our favorites. PLEASE CUT DOWN MORE TREES ASAP. Especially Eucalyptus trees. | 10/23/2019 2:31 PM |
| 89 | Communicate often | 10/23/2019 2:06 PM |
| 90 | Follow the recommendations of the fire department. They are the true experts not elected lay people. | 10/23/2019 12:38 PM |
| 91 | There are horrible bushes/trees on my Crest road easement. RH should cut down these bushes/trees on my Crest Rd easement. | 10/23/2019 9:51 AM |
| 92 | Hire larger crew to remove flammable dry vegetation in easements, between properties, and down at least 200 ft from homes into the canyons. | 10/23/2019 5:19 AM |
| 93 | Contract with horse haulers in advance to help evacuate animals. Have vehicles that can transport large numbers of people (buses), have 4wd vehicles that can go on trails. | 10/23/2019 4:45 AM |
| 94 | Clear direction about which way to evacuate. | 10/23/2019 4:39 AM |
| 95 | Ng or else current regs | 10/23/2019 4:31 AM |
| 96 | Clear trails, canyons of brush. Enforce clearing of open easements per regulations. Enforce property owner to keep property cleared of dead vegetation & fine them if they don't after a warning | 10/23/2019 4:13 AM |
| 97 | Use more email and links to website to communicate with residents | 10/23/2019 4:02 AM |

Rolling Hills Wildfire Mitigation Survey

| | | |
|-----|---|--------------------|
| 98 | We need more parking rules on Williamsburg. People need to eliminate landscape in front of houses and provide off road parking. Too many cars blocking street. Fire trucks can't get through | 10/23/2019 4:00 AM |
| 99 | Work more closely with RPV, especially in conservancy area where brush grows very tall during rainy season. | 10/23/2019 3:54 AM |
| 100 | More communication through social media / emails about what to do | 10/23/2019 3:51 AM |
| 101 | Done enough | 10/23/2019 3:46 AM |
| 102 | I don't know what steps have been already taken. | 10/23/2019 3:43 AM |
| 103 | Force homeowners to eliminate dead vegetation and clear the easements of vegetation. It is always mentioned as a good idea but I haven't seen it enforced by all owners and that puts us all at risk. | 10/23/2019 3:32 AM |
| 104 | Take out 50% of the trees. Reduce height limits. (eucalyptus burn 3x their height) clear the damned easements | 10/23/2019 3:31 AM |
| 105 | Encourage:1- Underground Electric Power distribution. 2- keep usage of septic tank system for each house which promotes green vegetation and keeps exposed soil rather damp (i.e. in lieu of constructing underground sewage piping). | 10/23/2019 3:14 AM |
| 106 | I like a check-off guide. ie ___check to identify if you have fire dangerous around your house ___removal of fire..plants, ___water hoses available ___gas in car for quick exit ___supplies ___phone numbers | 10/23/2019 3:12 AM |
| 107 | I'm a block captain and we had a neighborhood meeting here on October 20 that went well. Many people in RH don't know who their neighbors are. We need walkie talkies and more communication between neighbors and between residents and the city. We need to avoid becoming the next Paradise. | 10/23/2019 3:07 AM |
| 108 | visit every property quarterly and REQUIRE residents to comply in removing overgrown trees and dry vegetation. eucalyptus on easements should be trimmed to reduce fire hazard | 10/23/2019 2:56 AM |
| 109 | Conservancy firebreak | 10/23/2019 2:53 AM |
| 110 | Remove the overhead powerlines --- number one fire risk in the area. | 10/23/2019 2:52 AM |
| 111 | trim trees and brush in canyons of the city | 10/23/2019 2:52 AM |
| 112 | Reduce the amount of fuel that is available to burn. Large trees and brush. | 10/23/2019 2:50 AM |
| 113 | clean deadwood from canons and trails, pave alternative connections such ad Buggy Whip Dr. and Middleridge lane south | 10/23/2019 2:36 AM |

Q33 Do you understand that First Responders control all entry/exit gates including the Crest Road East gate in the event of an emergency or evacuation?

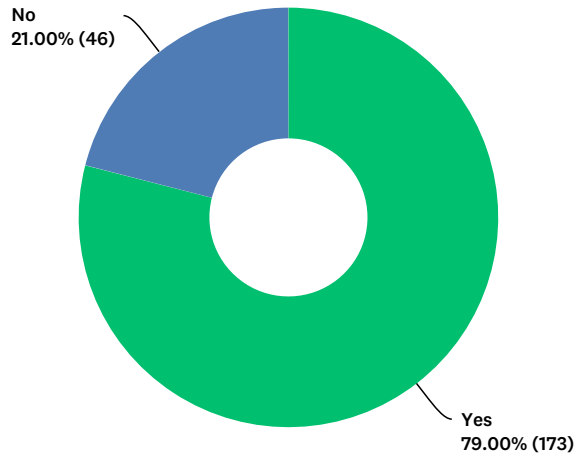
Answered: 226 Skipped: 32



| ANSWER CHOICES | RESPONSES | |
|----------------|-----------|------------|
| Yes | 75.66% | 171 |
| No | 24.34% | 55 |
| TOTAL | | 226 |

Q34 In the event of a wildfire do you understand the authority of the first responders (LA County Fire Department, LA County Sheriff's Department)?

Answered: 219 Skipped: 39

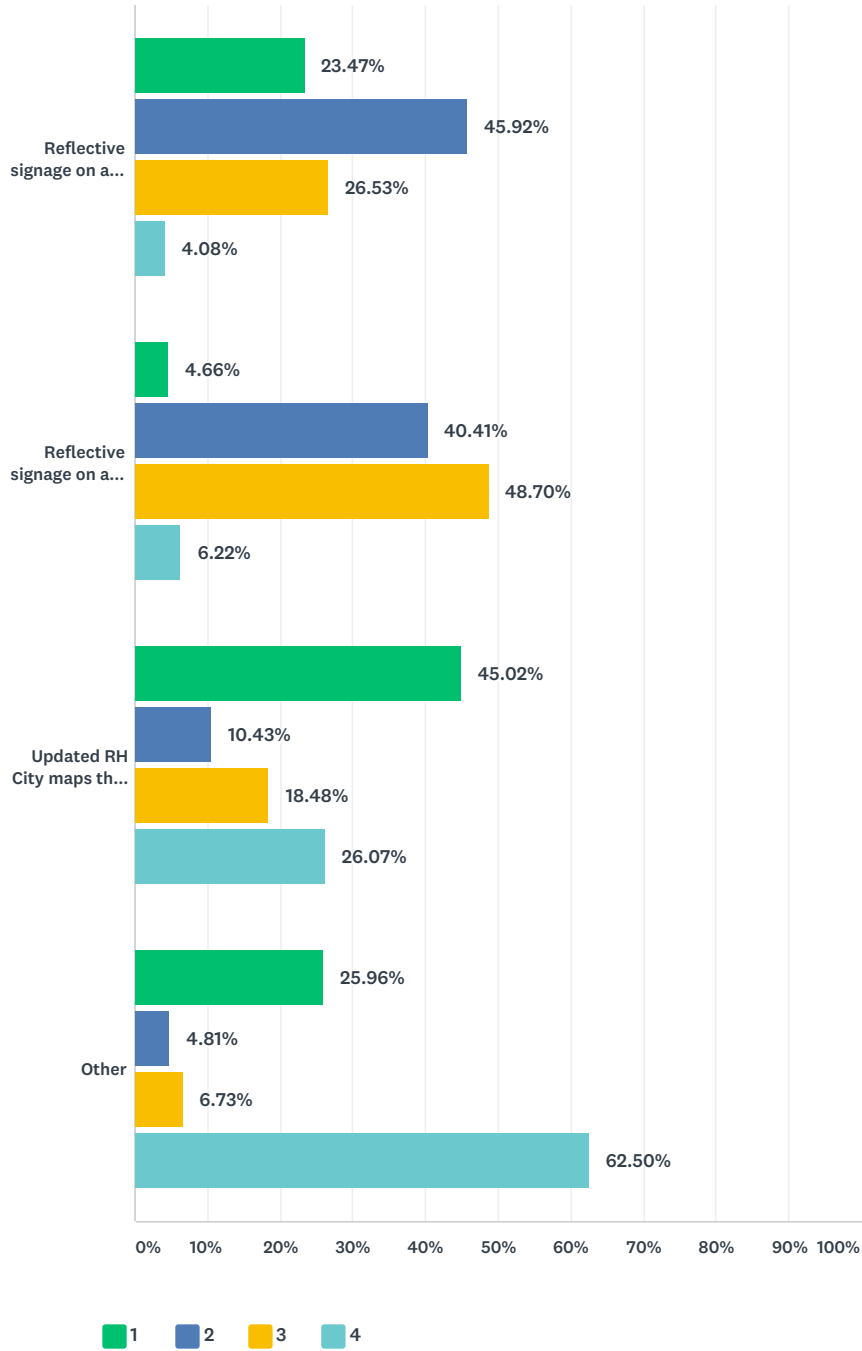


| ANSWER CHOICES | RESPONSES | |
|----------------|-----------|-----|
| Yes | 79.00% | 173 |
| No | 21.00% | 46 |
| TOTAL | | 219 |

Q35 Fire department personnel from outside of Rolling Hills could serve our area during emergencies. Please rank in the order of helpfulness for outside first responders.

Answered: 215 Skipped: 43

Rolling Hills Wildfire Mitigation Survey



| | 1 | 2 | 3 | 4 | TOTAL | SCORE |
|---|--------------|--------------|--------------|--------------|-------|-------|
| Reflective signage on all streets | 23.47% 46 | 45.92% 90 | 26.53% 52 | 4.08% 8 | 196 | 2.89 |
| Reflective signage on all house signs | 4.66% 9 | 40.41% 78 | 48.70% 94 | 6.22% 12 | 193 | 2.44 |
| Updated RH City maps that can be electronically shared with first responders with location of emergency | 45.02% 95 | 10.43% 22 | 18.48% 39 | 26.07% 55 | 211 | 2.74 |
| Other | 25.96% 27 | 4.81% 5 | 6.73% 7 | 62.50% 65 | 104 | 1.94 |